

Scenic reserves Appendix

Appendix reference	Legal description	Relief sought
See page 1 of 60.	Gazetted reserves: Scenic reserves - Lot 3 DP 203297	Rezone from Rural and Coastal Settlement to Public Open Space Conservation.
See page 2 of 60.	Gazetted reserves: Scenic reserves - Rocky Islet Adjacent To Motutara Island Survey Office Plan 51090	Rezone from Rural Conservation to Public Open Space Conservation.
See page 3 of 60.	Gazetted reserves: Scenic reserves - Rocky Islet Adjacent To Motutara Island Survey Office Plan 51090	Rezone from Rural Conservation to Public Open Space Conservation.
See page 4 of 60.	Gazetted reserves: Scenic reserves - Lot 2 DP 203455	Rezone from Rural Coastal to Public Open Space Conservation.
See page 5 of 60.	Gazetted reserves: Scenic reserves - Lot 47 DP 15765	Rezone from Rural Conservation to Public Open Space Conservation.
See page 6 of 60.	Gazetted reserves: Scenic reserves - Lot 2 DP 203297	Rezone from Rural and Coastal Settlement to Public Open Space Conservation
See page 7 of 60.	Gazetted reserves: Scenic reserves - Lot 1 DP 108801	Rezone from Rural Production to Public Open Space Conservation.
See page 8 of 60	Gazetted reserves: Scenic reserves - Lot 12 DP 50281	Rezone from Single House to Public Open Space Conservation
See page 9 of 60	Gazetted reserves: Scenic reserves - Rocky Islet Adjacent To Motutara Island Survey Office Plan 51090	Rezone from Rural Conservation to Public Open Space Conservation.

Scenic reserves Appendix

Appendix reference	Legal description	Relief sought
See page 10 of 60	Gazetted reserves: Scenic reserves - Allotment 202 PSH OF Puhoi	Rezone from Rural Production to Public Open Space Informal Recreation.
See page 11 of 60	Gazetted reserves: Scenic reserves - Lot 1 DP 25002	Rezone from Rural Conservation to Public Open Space Conservation
See page 12 of 60	Gazetted reserves: Scenic reserves - Lot 3 DP 204598	Rezone from Large Lot to Public Open Space Conservation
See page 13 of 60	Gazetted reserves: Scenic reserves - Rocky Islet Adjacent To Motutara Island Survey Office Plan 51090	Rezone from rural conservation to open space conservation.
See page 14 of 60	Gazetted reserves: Scenic reserves - Allotment 175 PSH OF Karangahape	Rezone from rural conservation to open space conservation
See page 15 of 60	Gazetted reserves: Scenic reserves - Pt Allotment 104 PSH OF Mahurangi	Rezone from Rural Conservation to Public Open Space Conservation
See page 16 of 60	Gazetted reserves: Scenic reserves - Lot 7 DP 186800	Rezone from Single House to Public Open Space Informal Recreation.
See page 17 of 60	Gazetted reserves: Scenic reserves - Lot 152 DP 38520	Rezone from Mixed Housing Suburban to Public Open Space Informal Recreation.
See page 18 of 60	Gazetted reserves: Scenic reserves - Lot 3 DP 207432	Rezone from Rural Production to Public Open Space Conservation.

Scenic reserves Appendix

Appendix reference	Legal description	Relief sought
See page 19 of 60	Gazetted reserves: Scenic reserves - Rocky Islet Adjacent To Motutara Island Survey Office Plan 51090	Rezone from Rural Conservation to Public Open Space Conservation.
See page 20 of 60	Gazetted reserves: Scenic reserves - Lot 3 DP 28877	Rezone from Rural Production to Public Open Space Conservation.
See page 21 of 60	Gazetted reserves: Scenic reserves - Lot 2 DP 183872	Rezone from Large Lot to Public Open Space Conservation.
See page 22 of 60	Gazetted reserves: Scenic reserves - Allotment 135 PSH OF Ahuroa	Rezone from Rural Production to Public Open Space Conservation
See page 23 of 60	Gazetted reserves: Scenic reserves - Lot 106 DP 186028	Rezone from Mixed Housing Suburban to Public Open Space Conservation
See page 24 of 60	Gazetted reserves: Scenic reserves - Pt Allotment 1 SECT 1 VILL OF Otau	Rezone from Rural Production to Public Open Space Conservation.
See page 25 of 60	Gazetted reserves: Scenic reserves - Lot 3 DP 203455	Rezone from Rural Coastal to Public Open Space Conservation.
See page 26 of 60	Gazetted reserves: Scenic reserves - Rocky Islet Adjacent To Motutara Island Survey Office Plan 51090	Rezone from Rural Conservation to Public Open Space Conservation.
See page 27 of 60	Gazetted reserves: Scenic reserves - Lot 1 DP 203297	Rezone from Rural and Coastal Settlement to Public Open Space Conservation.

Scenic reserves Appendix

Appendix reference	Legal description	Relief sought
See page 28 of 60	Gazetted reserves: Scenic reserves - Lot 313 DP 187706	Rezone from Single House to Public Open Space Conservation.
See page 29 of 60	Gazetted reserves: Scenic reserves - Lot 3 DP 180824	Rezone from Single House to Public Open Space Conservation.
See page 30 of 60	Gazetted reserves: Scenic reserves - Rocky Islet Adjacent To Motutara Island Survey Office Plan 51090	Rezone from Rural Conservation to Public Open Space Conservation.
See page 31 of 60	Gazetted reserves: Scenic reserves - Section 30 Blk V Pakiri SD	Rezone from Rural Production to Public Open Space Conservation
See page 32 of 60	Gazetted reserves: Scenic reserves - Lot 22 DP 201846	Rezone from Single House to Public Open Space Conservation
See page 33 of 60	Gazetted reserves: Scenic reserves - Lot 1 DP 182089	Rezone from Rural Production to Public Open Space Conservation
See page 34 of 60	Gazetted reserves: Scenic reserves - Lot 27 DP 61681	Rezone from Single House to Public Open Space Conservation.
See page 35 of 60	Gazetted reserves: Scenic reserves - Lot 108 DP 70176	Rezone from Single House to Public Open Space Informal Recreation.
See page 36 of 60	Gazetted reserves: Scenic reserves - Lot 1 DP 199031	Rezone from Rural Production to Public Open Space Conservation.

Scenic reserves Appendix

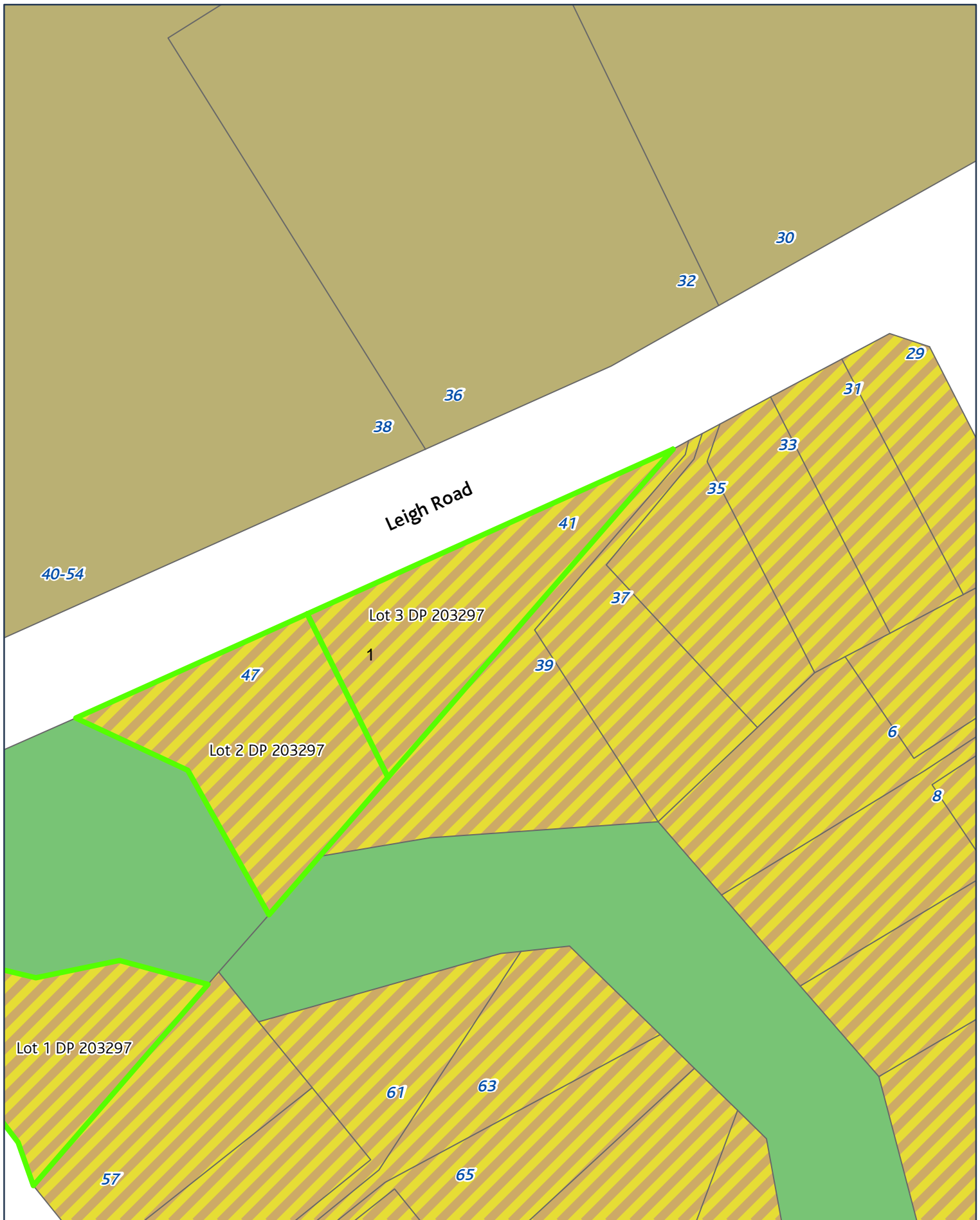
Appendix reference	Legal description	Relief sought
See page 37 of 60	Gazetted reserves: Scenic reserves - Lot 108 DP 190214	Rezone from Mixed Housing Urban to Public Open Space Conservation
See page 38 of 60	Gazetted reserves: Scenic reserves - Lot 4 DP 209759	Rezone from Single House to Public Open Space Conservation
See page 39 of 60	Gazetted reserves: Scenic reserves - Lot 2 DP 211491	Rezone from Rural Conservation to Public Open Space Conservation
See page 40 of 60	Gazetted reserves: Scenic reserves - Lot 1 DP 207810	Rezone from Rural Production to Public Open Space Conservation.
See page 41 of 60	Gazetted reserves: Scenic reserves - Lot 2 DP 206530	Rezone from Mixed Rural to Public Open Space Conservation.
See page 42 of 60	Gazetted reserves: Scenic reserves - Lot 9 DP 210220	Rezone from Rural Production to Public Open Space Conservation.
See page 43 of 60	Gazetted reserves: Scenic reserves - Lot 2 DP 318085	Rezone from Large Lot to Public Open Space Conservation.
See page 44 of 60	Gazetted reserves: Scenic reserves - Lot 2 DP 324556	Rezone from Rural Coastal to Public Open Space Conservation.
See page 45 of 60	Gazetted reserves: Scenic reserves - Lot 3 DP 333372	Rezone from Single House to Public Open Space Conservation.

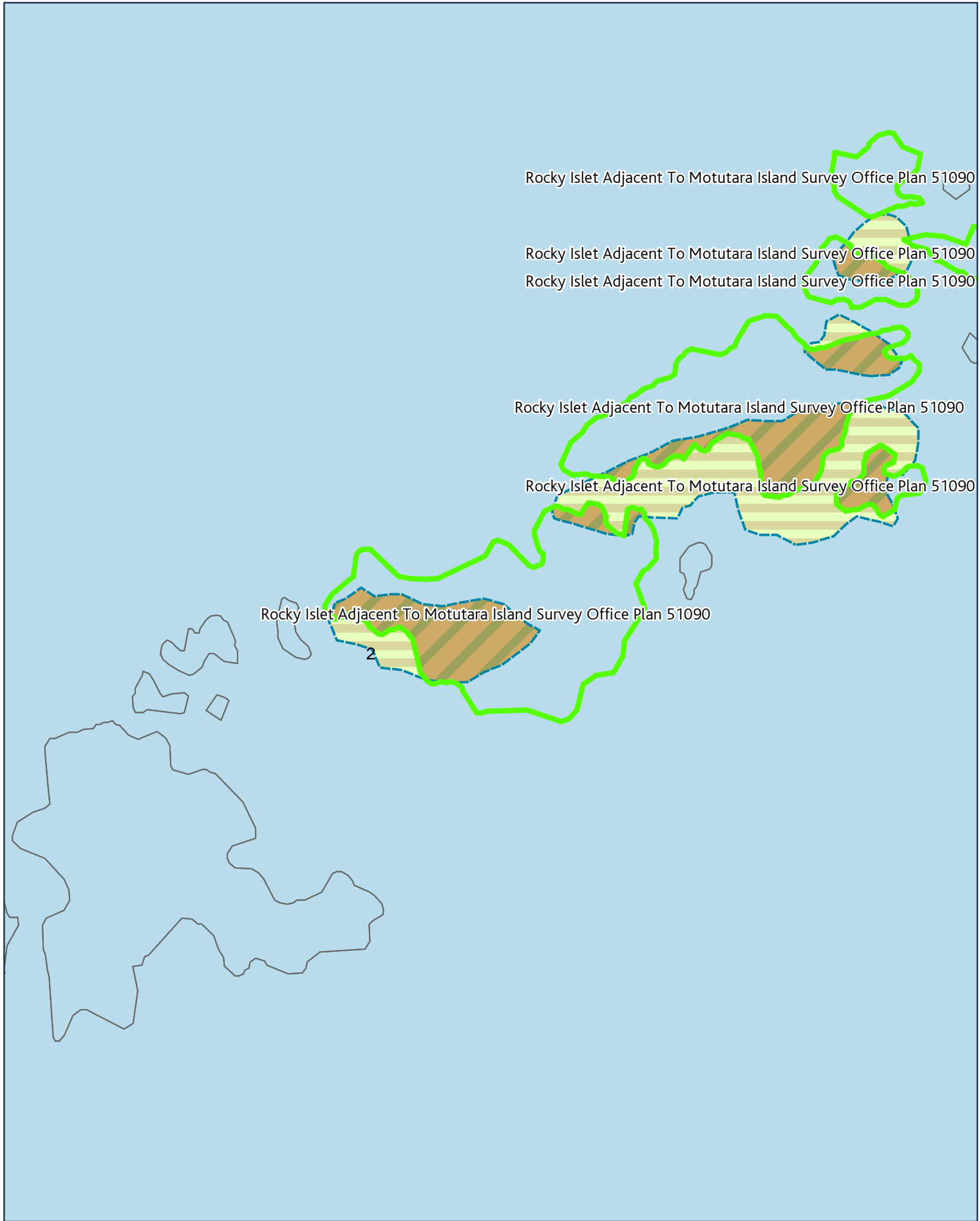
Scenic reserves Appendix

Appendix reference	Legal description	Relief sought
See page 46 of 60	Gazetted reserves: Scenic reserves - Lot 2 DP 335193	Rezone from Single House to Public Open Space Informal Recreation.
See page 47 of 60	Gazetted reserves: Scenic reserves - Lot 152 DP 350265	Rezone from Single House to Public Open Space Conservation.
See page 48 of 60	Gazetted reserves: Scenic reserves - Section 1 SO 390360	Rezone from Single House to Public Open Space Community.
See page 49 of 60	Gazetted reserves: Scenic reserves - Pt Allotment 584 PSH OF Waiwera	Rezone from Single House to Public Open Space Informal Recreation
See page 50 of 60	Gazetted reserves: Scenic reserves - Section 1 SO 396648	Rezone from Large Lot to Public Open Space Conservation.
See page 51 of 60	Gazetted reserves: Scenic reserves - Lot 211 DP 386333	Rezone from Single House to Public Open Space Conservation.
See page 52 of 60	Gazetted reserves: Scenic reserves - Lot 707 DP 393795	Rezone from Single House to Public Open Space Informal Recreation
See page 53 of 60	Gazetted reserves: Scenic reserves - Section 2 SO 413336	Rezone from Rural Production to Public Open Space Conservation.
See page 54 of 60	Gazetted reserves: Scenic reserves - Lot 6 DP 402587	Rezone from Rural Coastal to Public Open Space Conservation.

Scenic reserves Appendix

Appendix reference	Legal description	Relief sought
See page 55 of 60	Gazetted reserves: Scenic reserves - Lot 802 DP 427499	Rezone from Single House to Public Open Space Conservation.
See page 56 of 60	Gazetted reserves: Scenic reserves - Section 1 SO 439163	Rezone from Large Lot to Public Open Space Conservation.
See page 57 of 60	Gazetted reserves: Scenic reserves - Lot 42 DP 439804	Rezone from Large Lot to Public Open Space Conservation.
See page 58 of 60	Gazetted reserves: Scenic reserves - Lot 1 DP 450297	Rezone from Rural Coastal to Public Open Space Conservation.
See page 59 of 60	Gazetted reserves: Scenic reserves - Lot 2 DP 450297	Rezone from Rural Coastal to Public Open Space Conservation.
See page 60 of 60	Gazetted reserves: Scenic reserves - Lot 803 DP 461429	Rezone from Single House to Public Open Space Conservation.





Rocky Islet Adjacent To Motutara Island Survey Office Plan 51090

2

Rocky Islet Adjacent To Motutara Island Survey Office Plan 51090

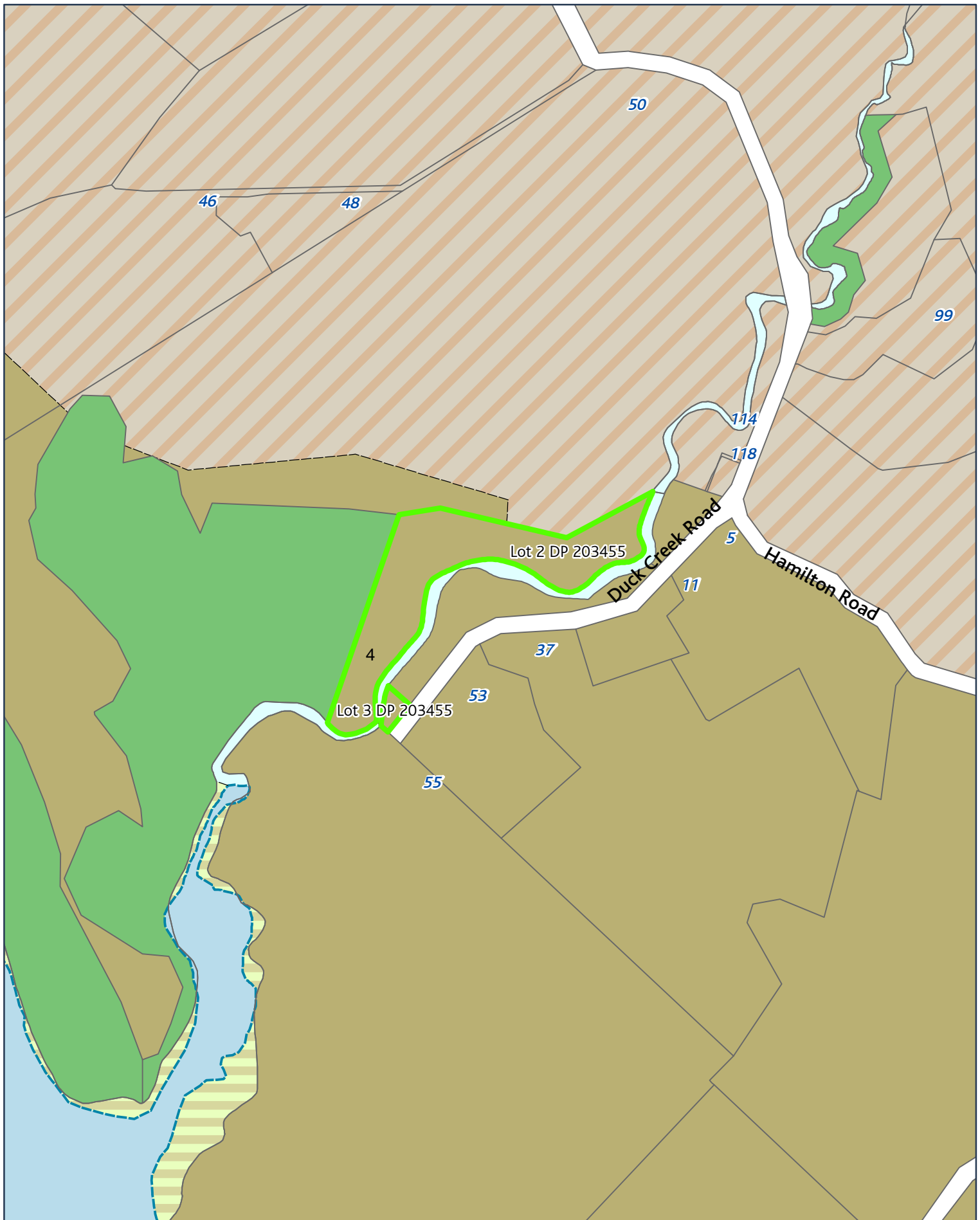
Rocky Islet Adjacent To Motutara Island Survey Office Plan 51090

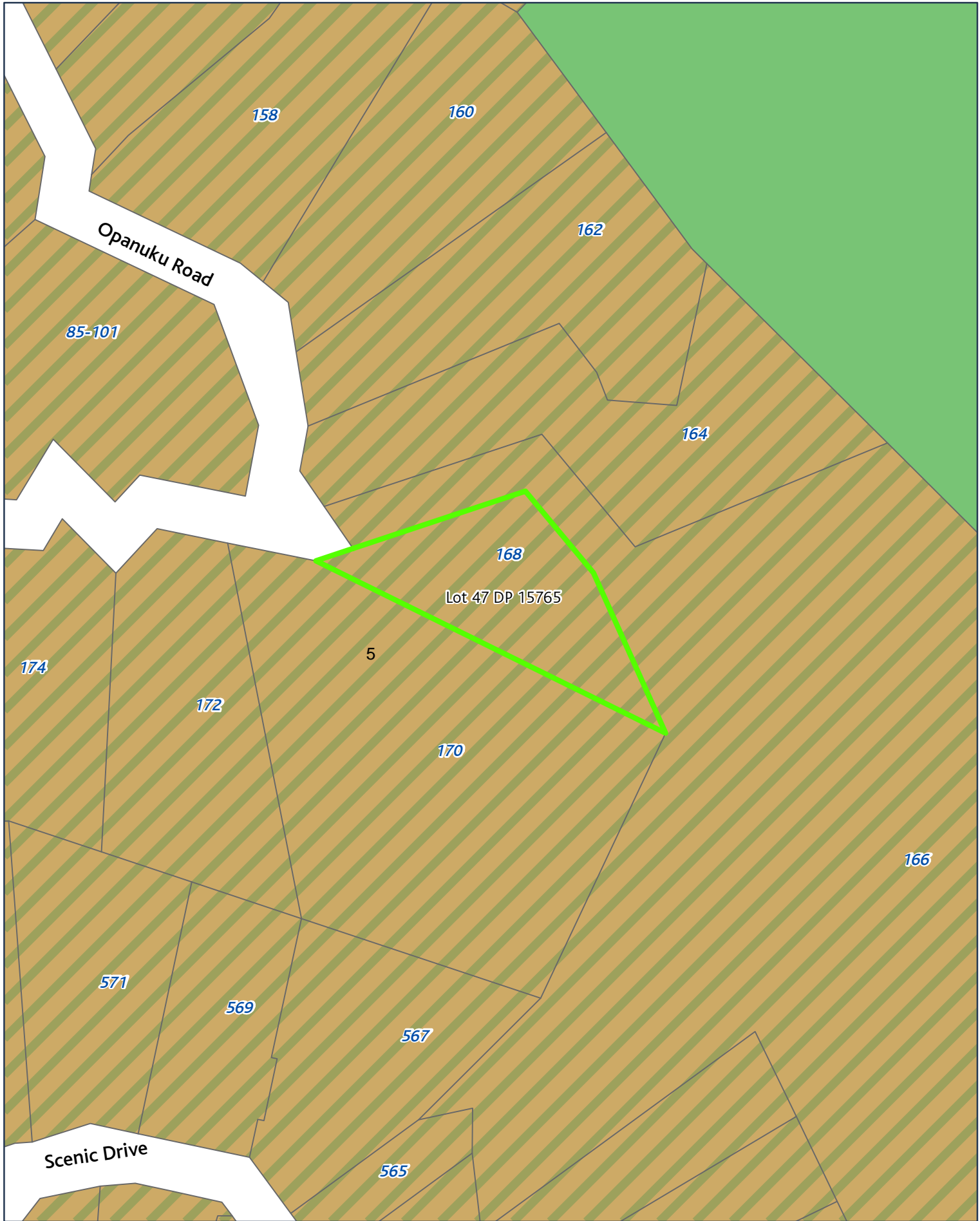
Rocky Islet Adjacent To Motutara Island Survey Office Plan 51090

Rocky Islet Adjacent To Motutara Island Survey Office Plan 51090

Rocky Islet Adjacent To Motutara Island Survey Office Plan 51090










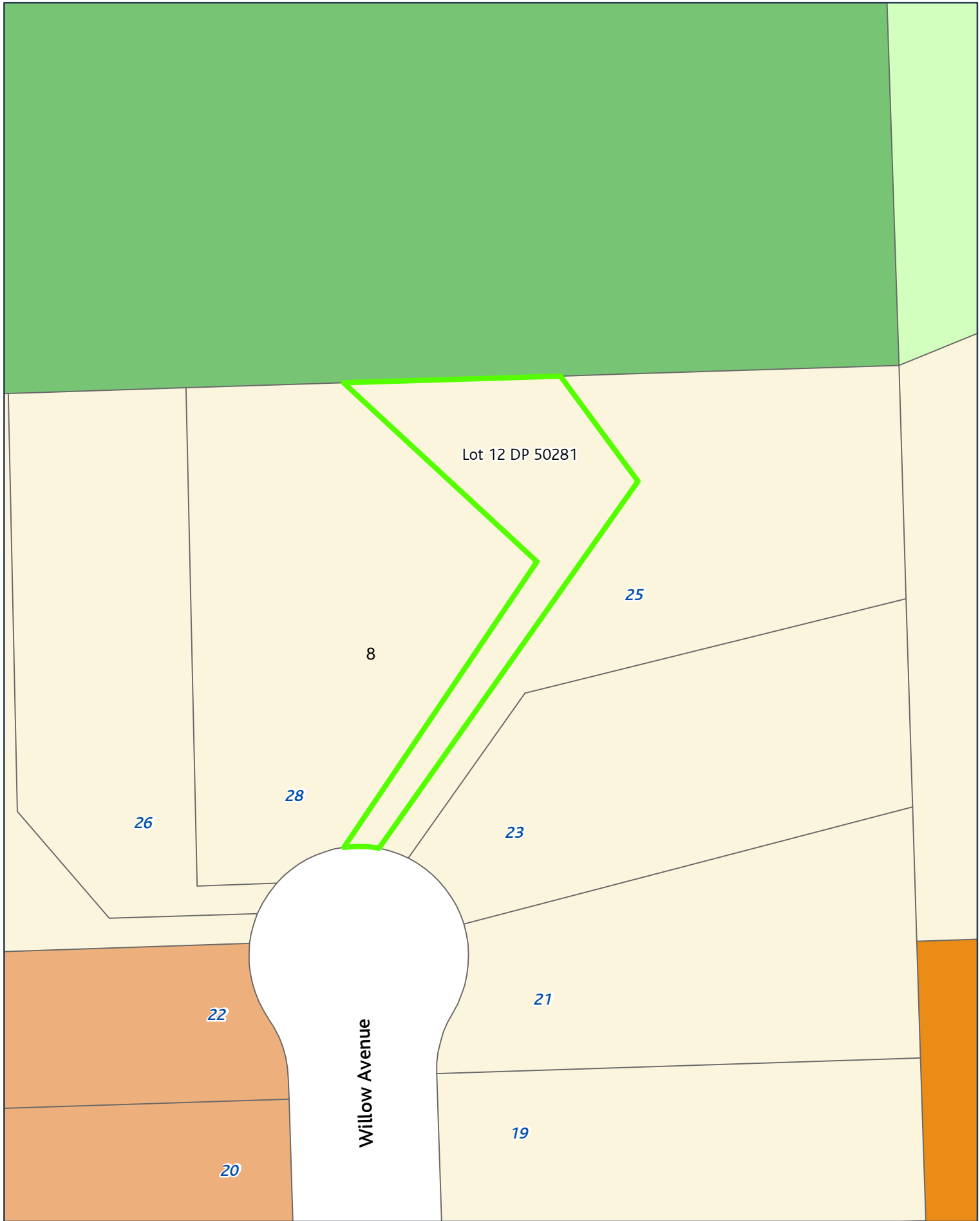


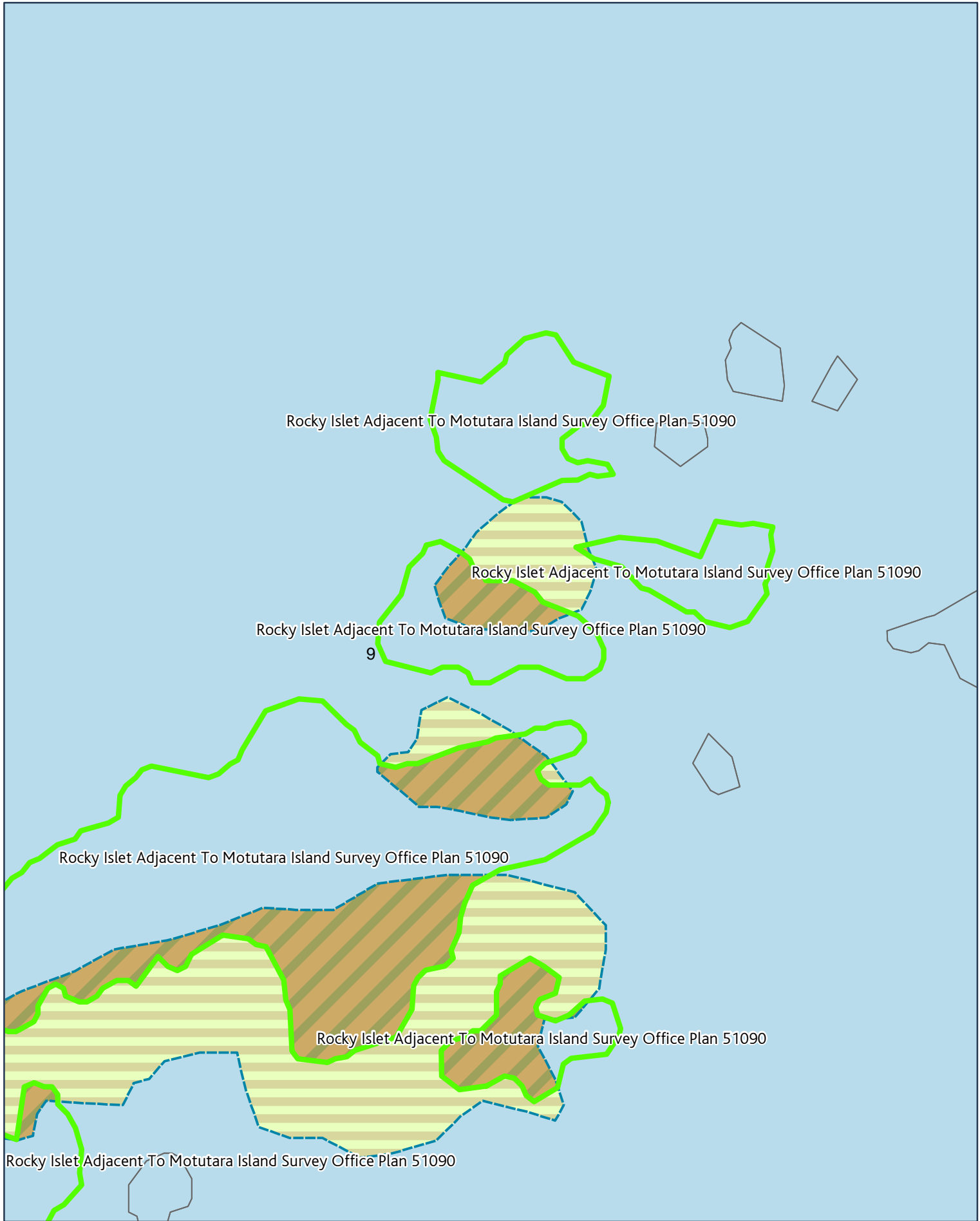
Created Date: 25 Nov 2013
Scale @ A4: 1:2,000
Projection: NZTM
Datum: NZGD2000



Rezone: Rural Production to Scenic Reserve
Page 7 of 60

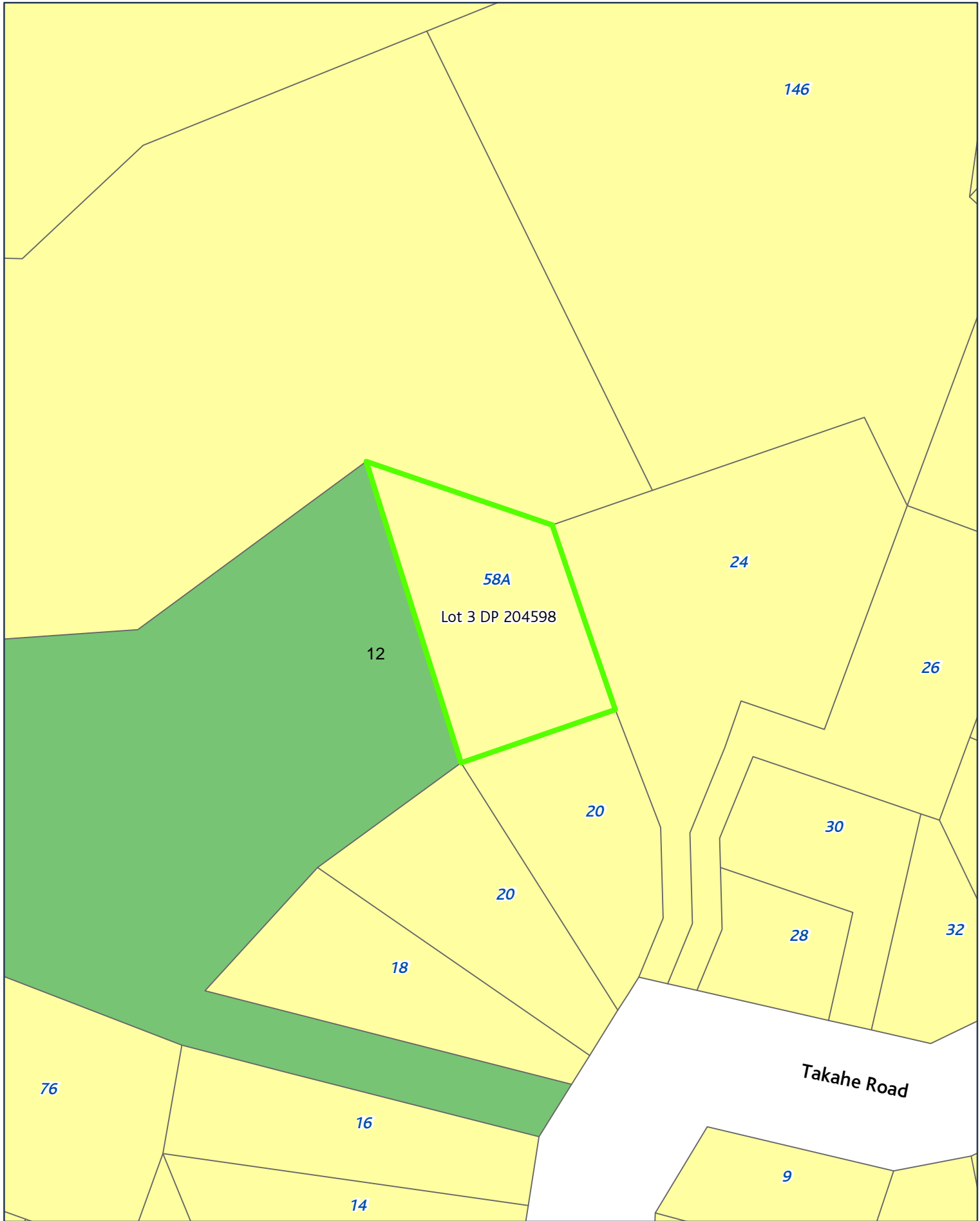












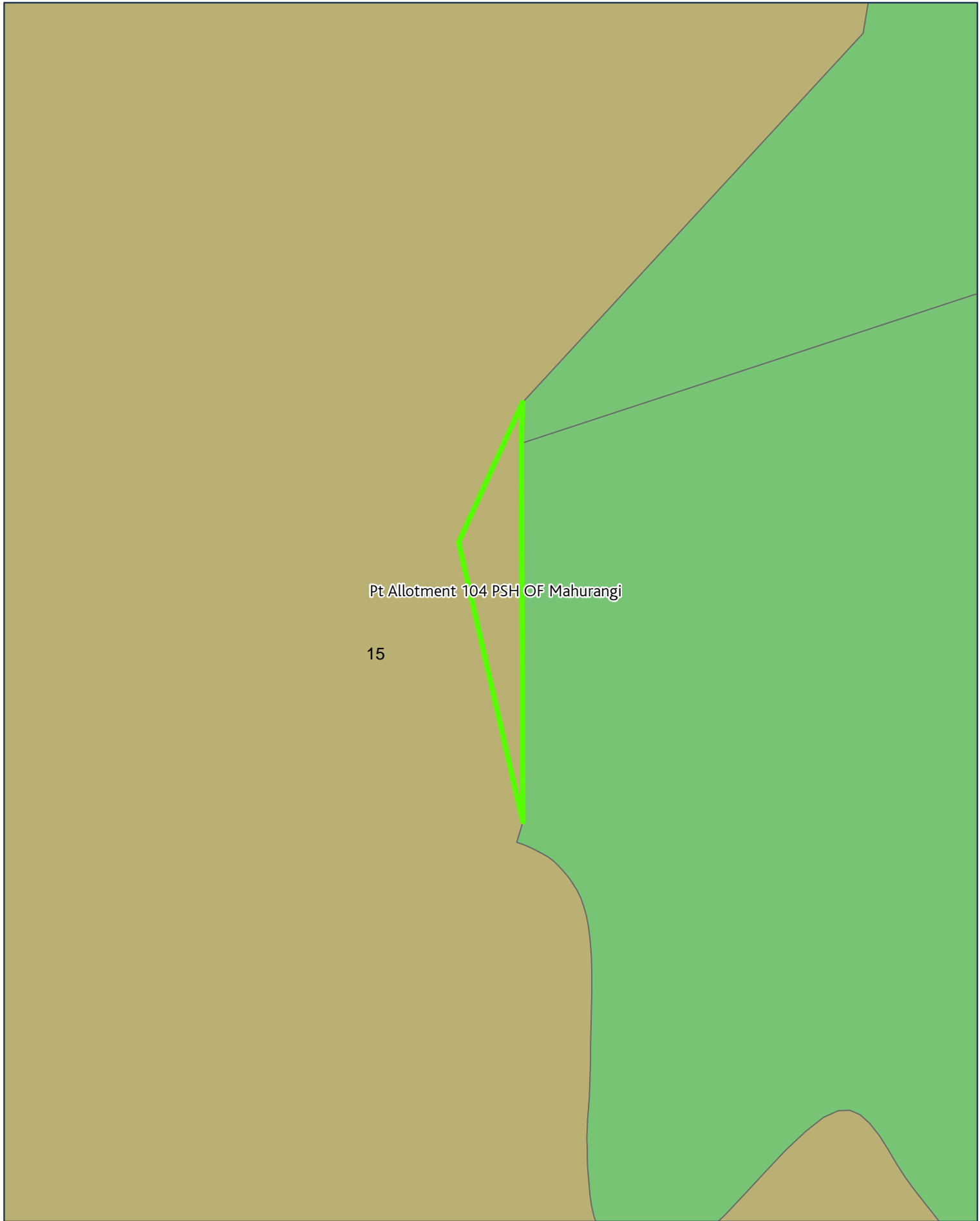


Created Date: 25 Nov 2013
Scale @ A4: 1:500
Projection: NZTM
Datum: NZGD2000



Rezone: Rural Conservation to Scenic Reserve
Page 14 of 60






Pt Allotment 104 PSH OF Mahurangi

15

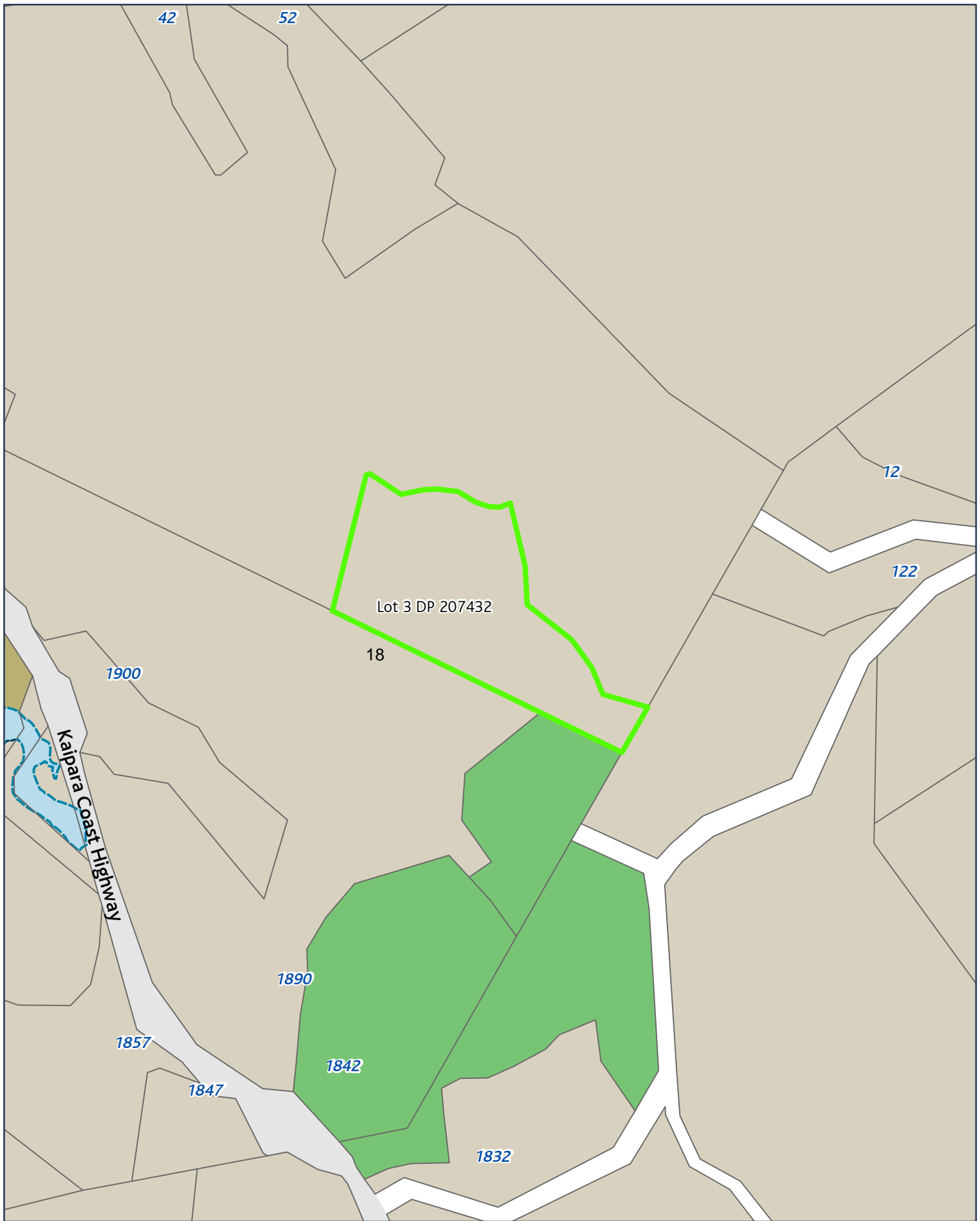


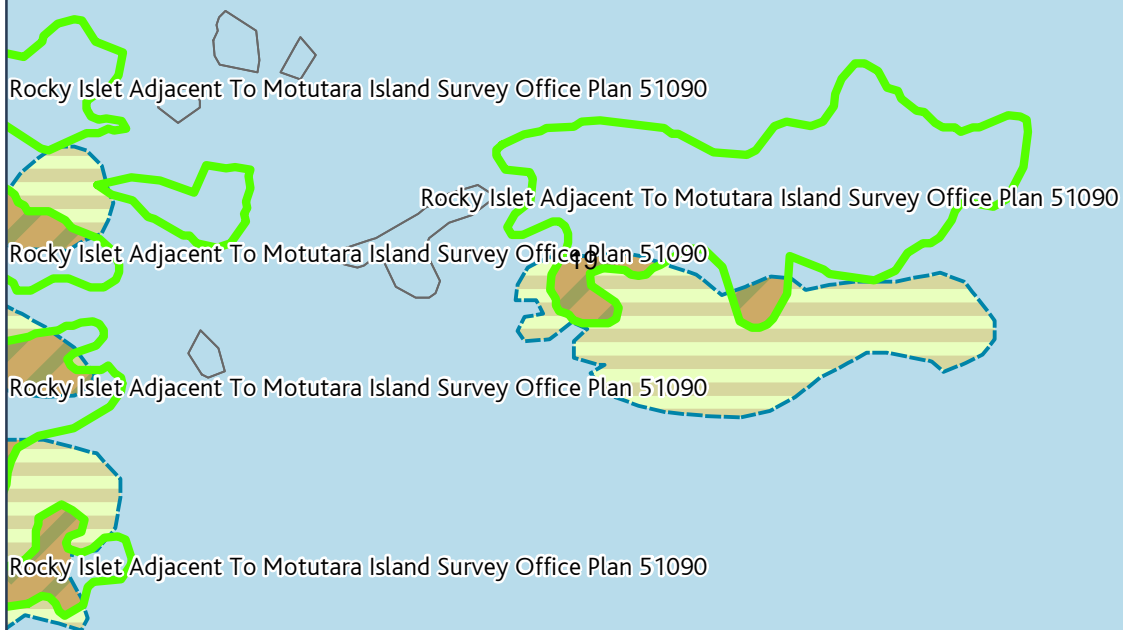
Created Date: 25 Nov 2013
Scale @ A4: 1:1,500
Projection: NZTM
Datum: NZGD2000



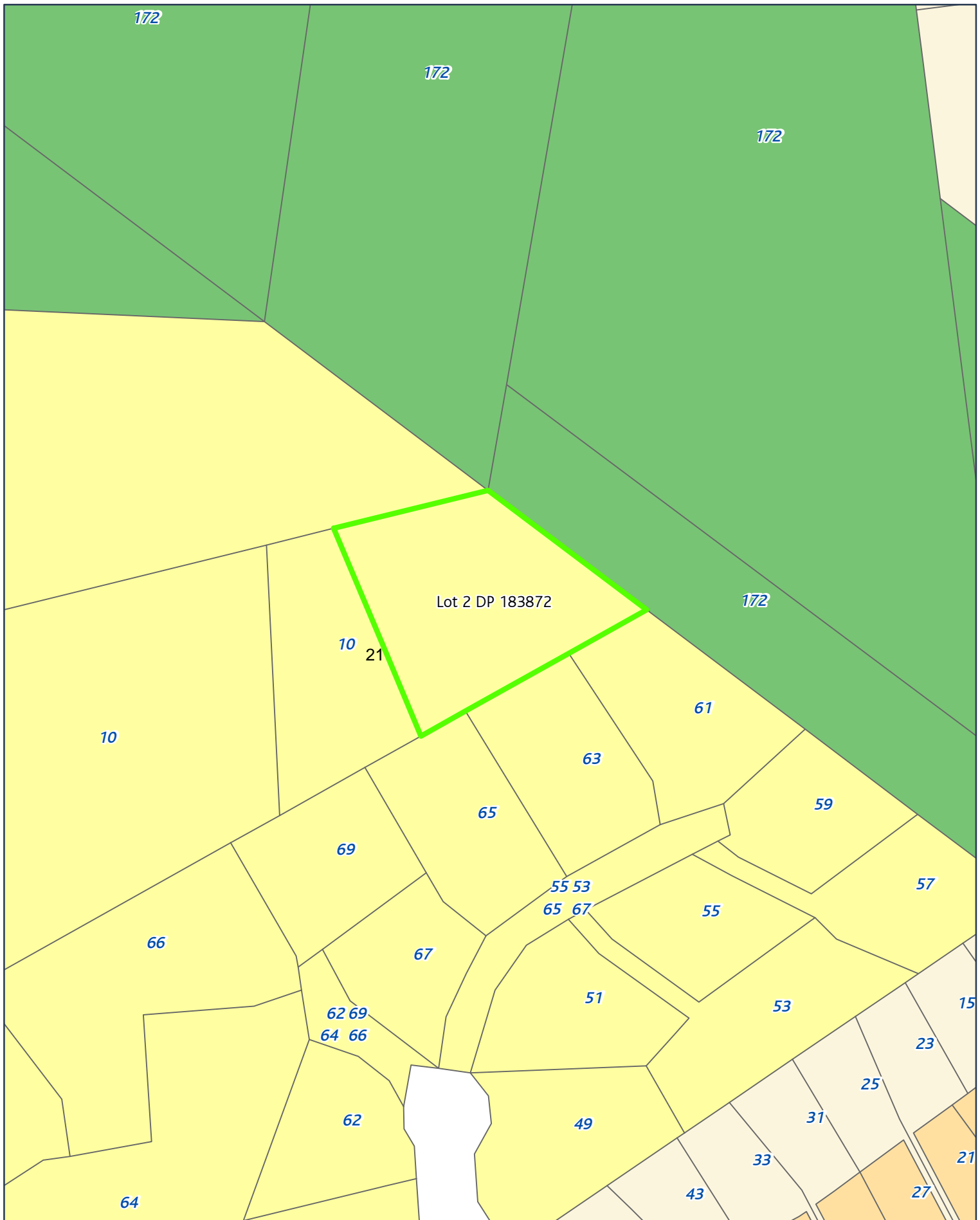












Lot 2 DP 183872

10 21

10

61

63

65

59

57

66

69

55 53

65 67

55

67

62 69
64 66

51

53

15

62

49

25

23

21

33

31

27

43

64



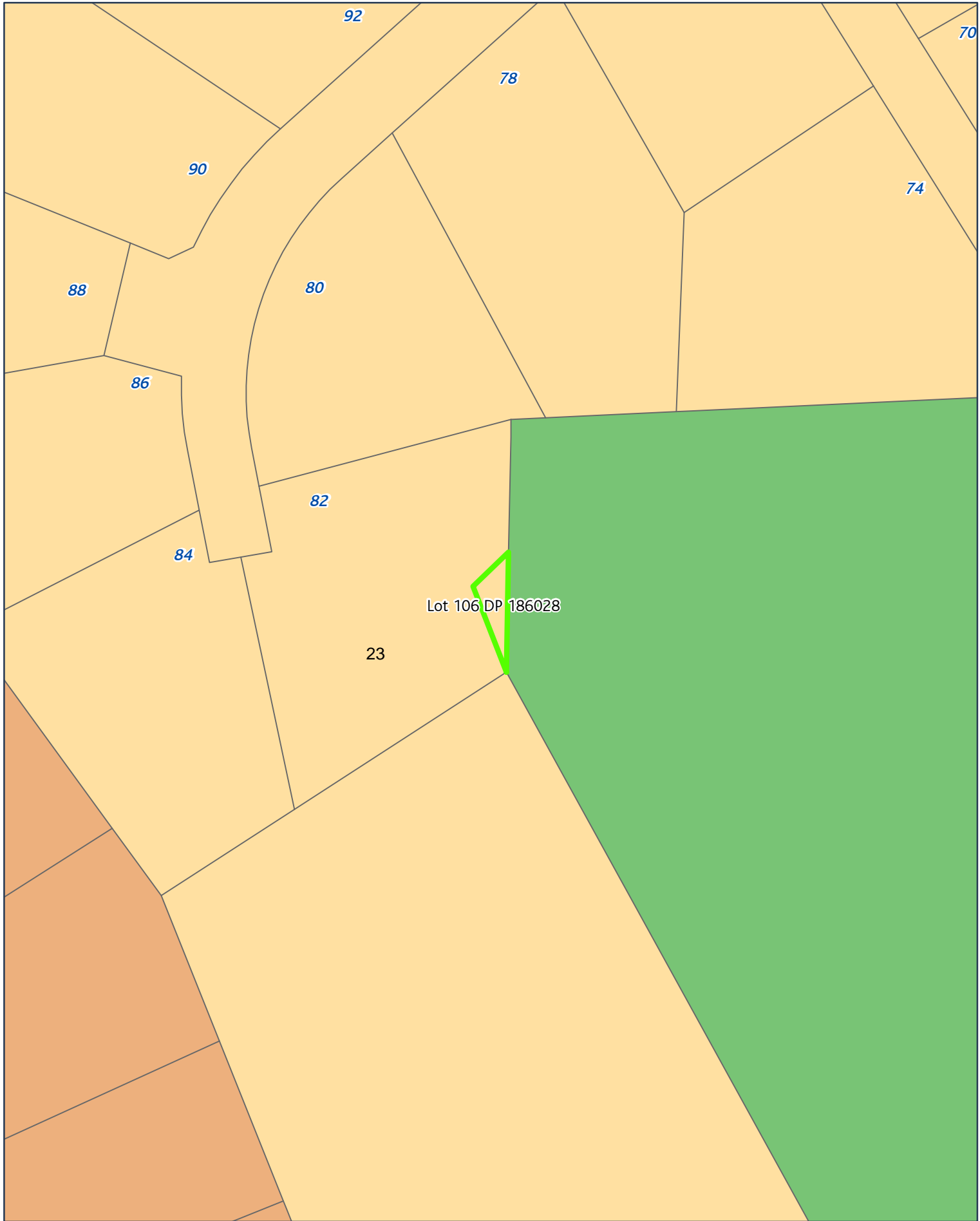
Created Date: 25 Nov 2013
Scale @ A4: 1:1,500
Projection: NZTM
Datum: NZGD2000



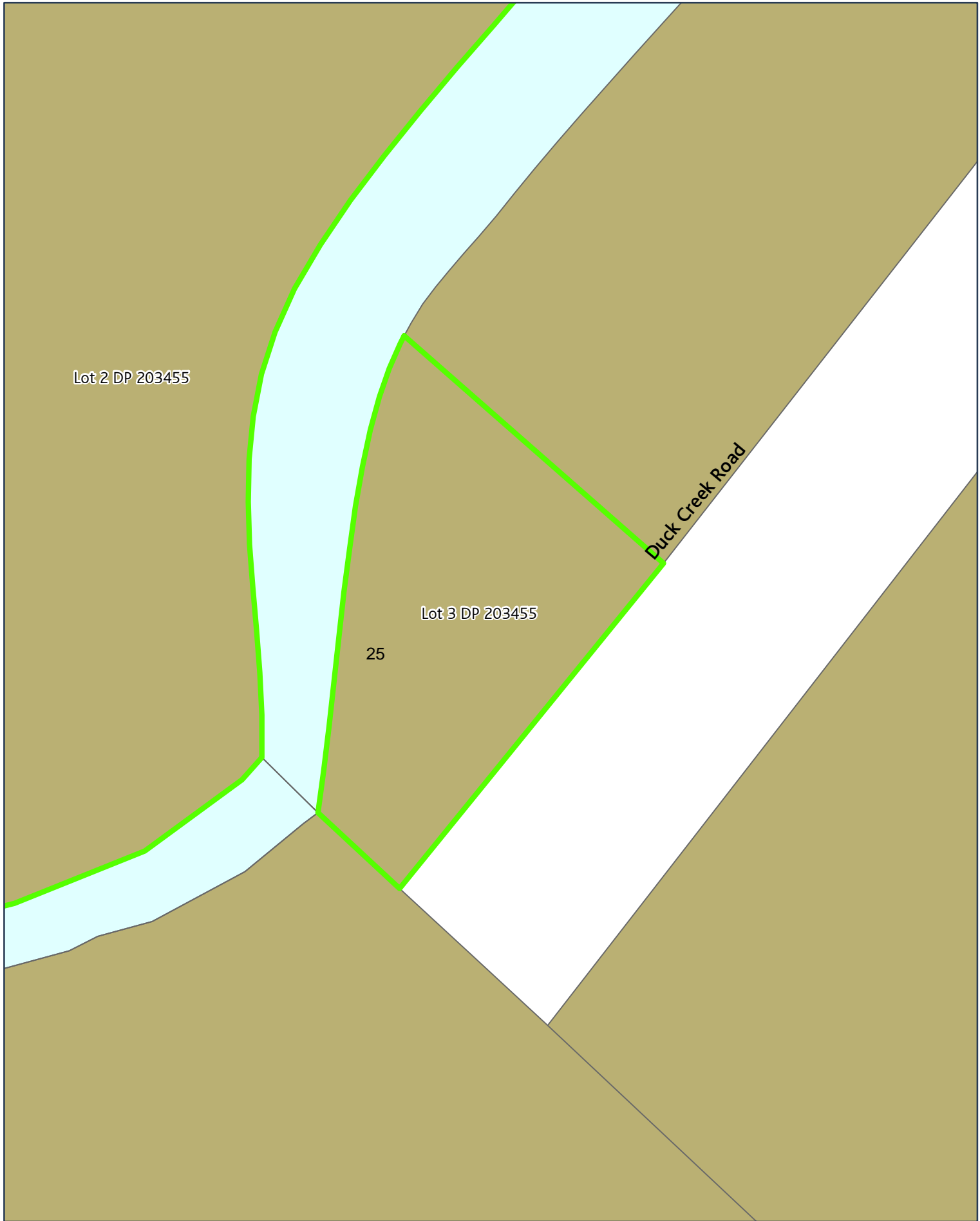
Rezone: Large Lot to Scenic Reserve
Page 21 of 60











Lot 2 DP 203455


Lot 3 DP 203455

25

Duck Creek Road

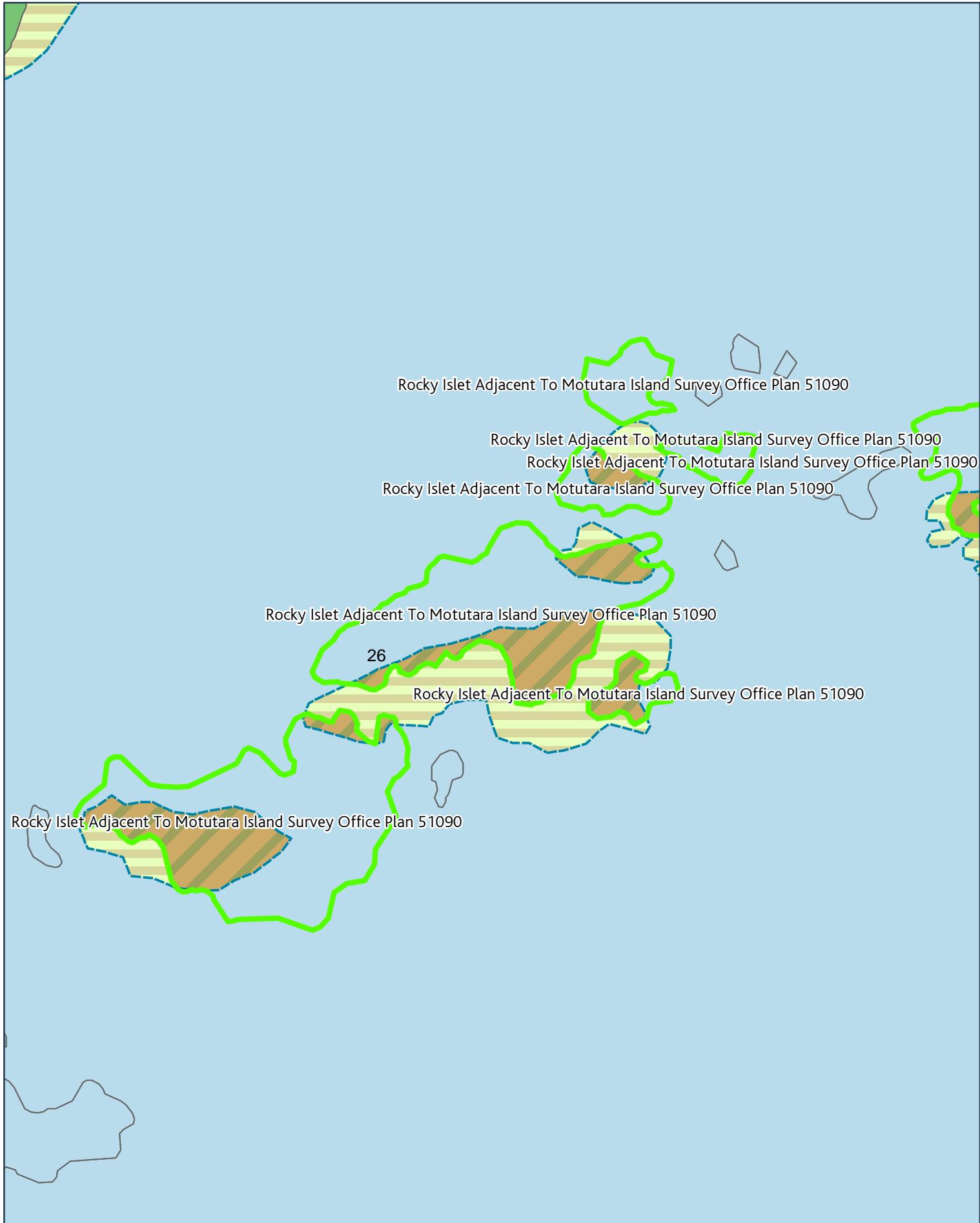


Created Date: 25 Nov 2013
Scale @ A4: 1:500
Projection: NZTM
Datum: NZGD2000

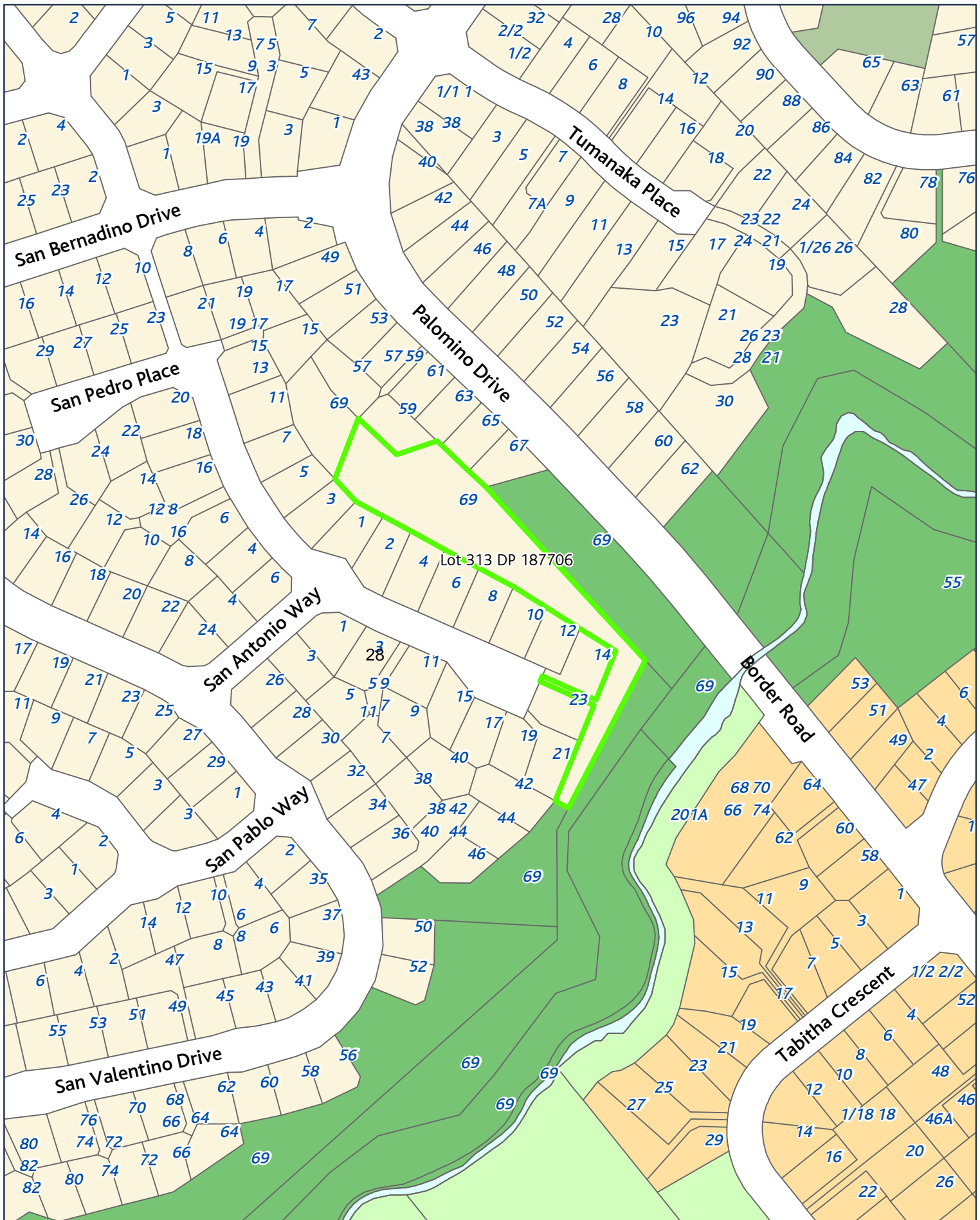


Rezone: Rural Coastal to Scenic Reserve
Page 25 of 60






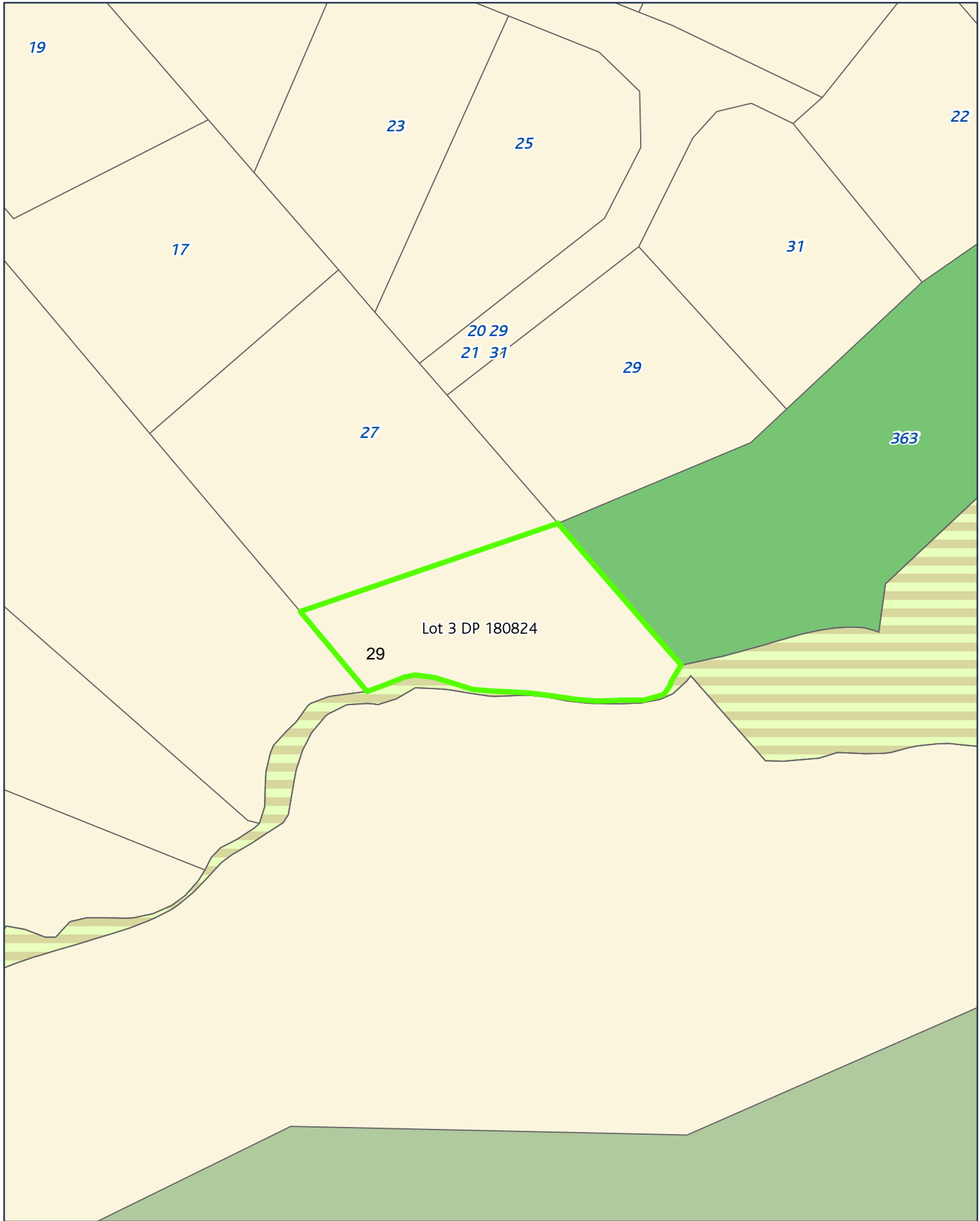




Created Date: 25 Nov 2013
 Scale @ A4: 1:2,500
 Projection: NZTM
 Datum: NZGD2000

Rezone: Single House to Scenic Reserve
 Page 28 of 60





Created Date: 25 Nov 2013
 Scale @ A4: 1:500
 Projection: NZTM
 Datum: NZGD2000



Rezone: Single House to Scenic Reserve
 Page 29 of 60



Rocky Islet Adjacent To Motutara Island Survey Office Plan-51090

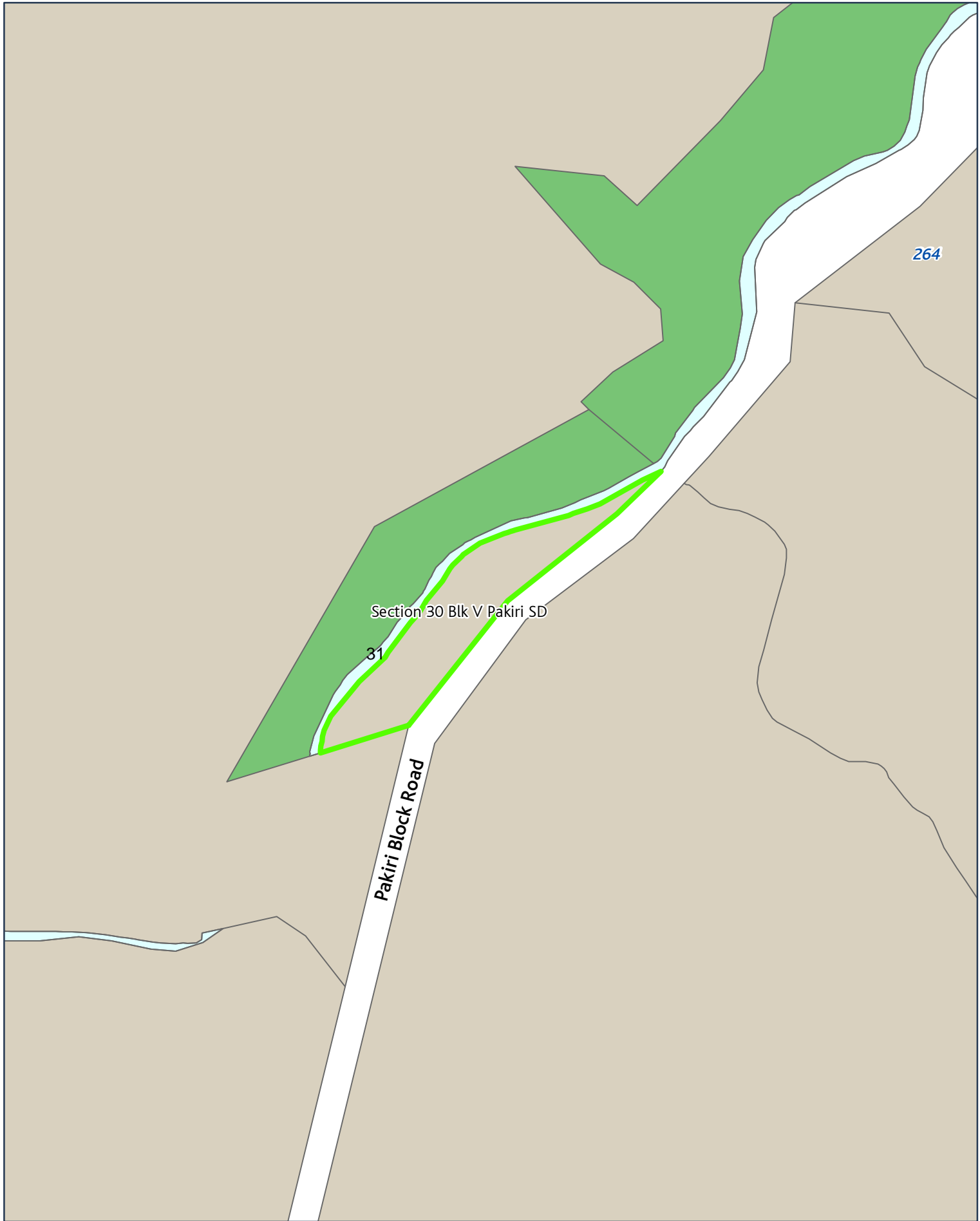
30

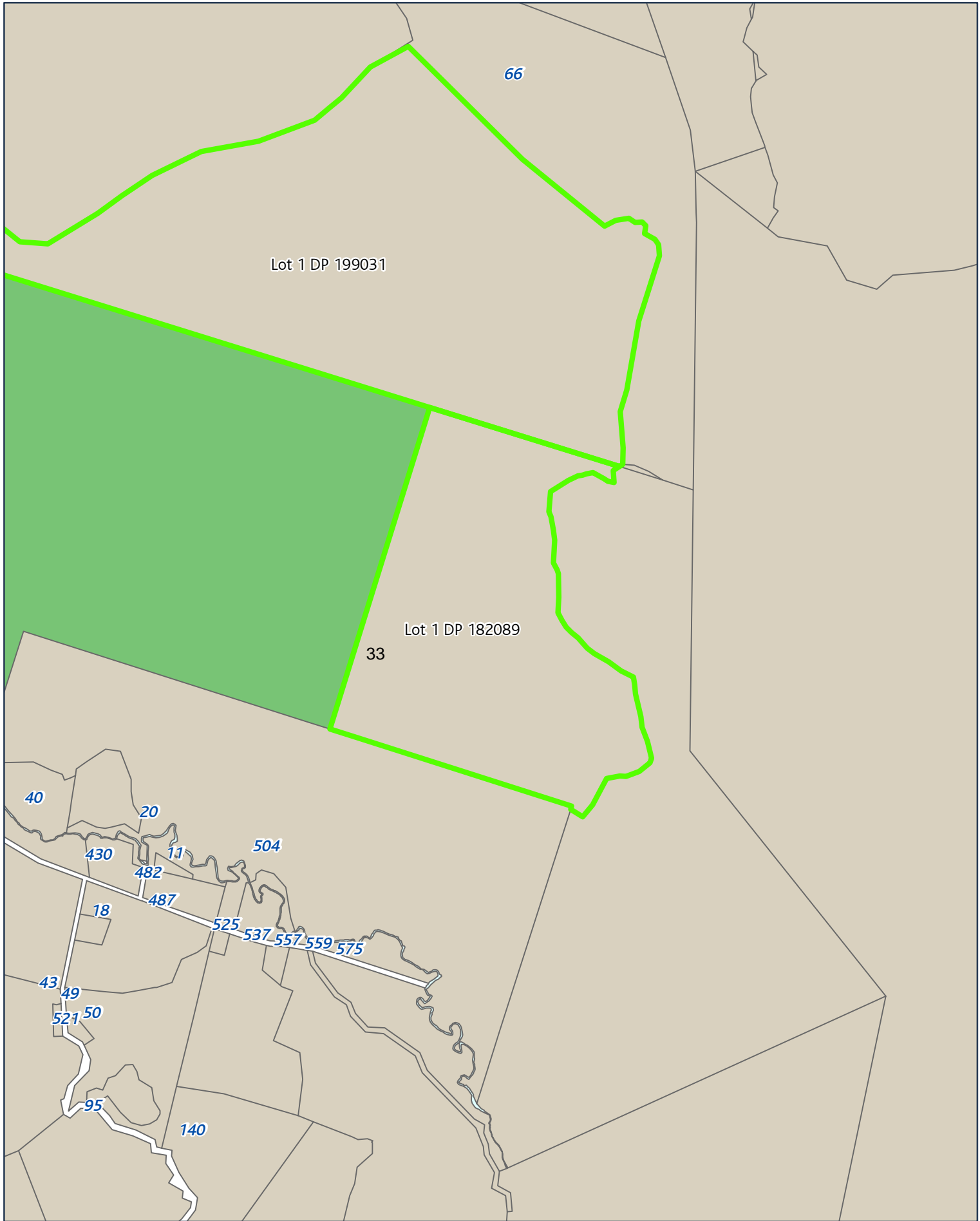
Rocky Islet Adjacent To Motutara Island Survey Office Plan 51090

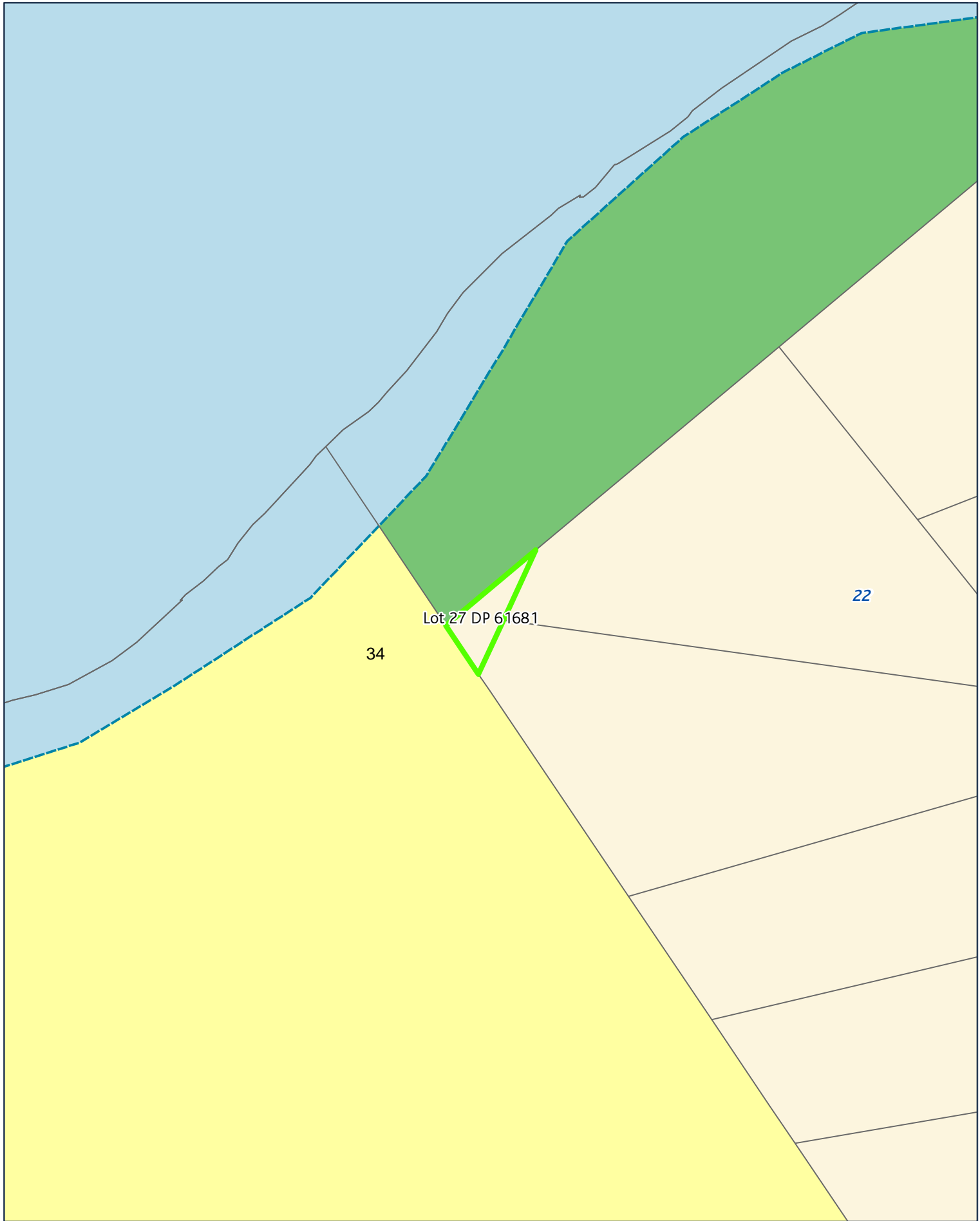
Rocky Islet Adjacent To Motutara Island Survey Office Plan 51090

Rocky Islet Adjacent To Motutara Island Survey Office Plan 51090

Rocky Islet Adjacent To Motutara Island Survey Office Plan 51090







Created Date: 25 Nov 2013
Scale @ A4: 1:500
Projection: NZTM
Datum: NZGD2000



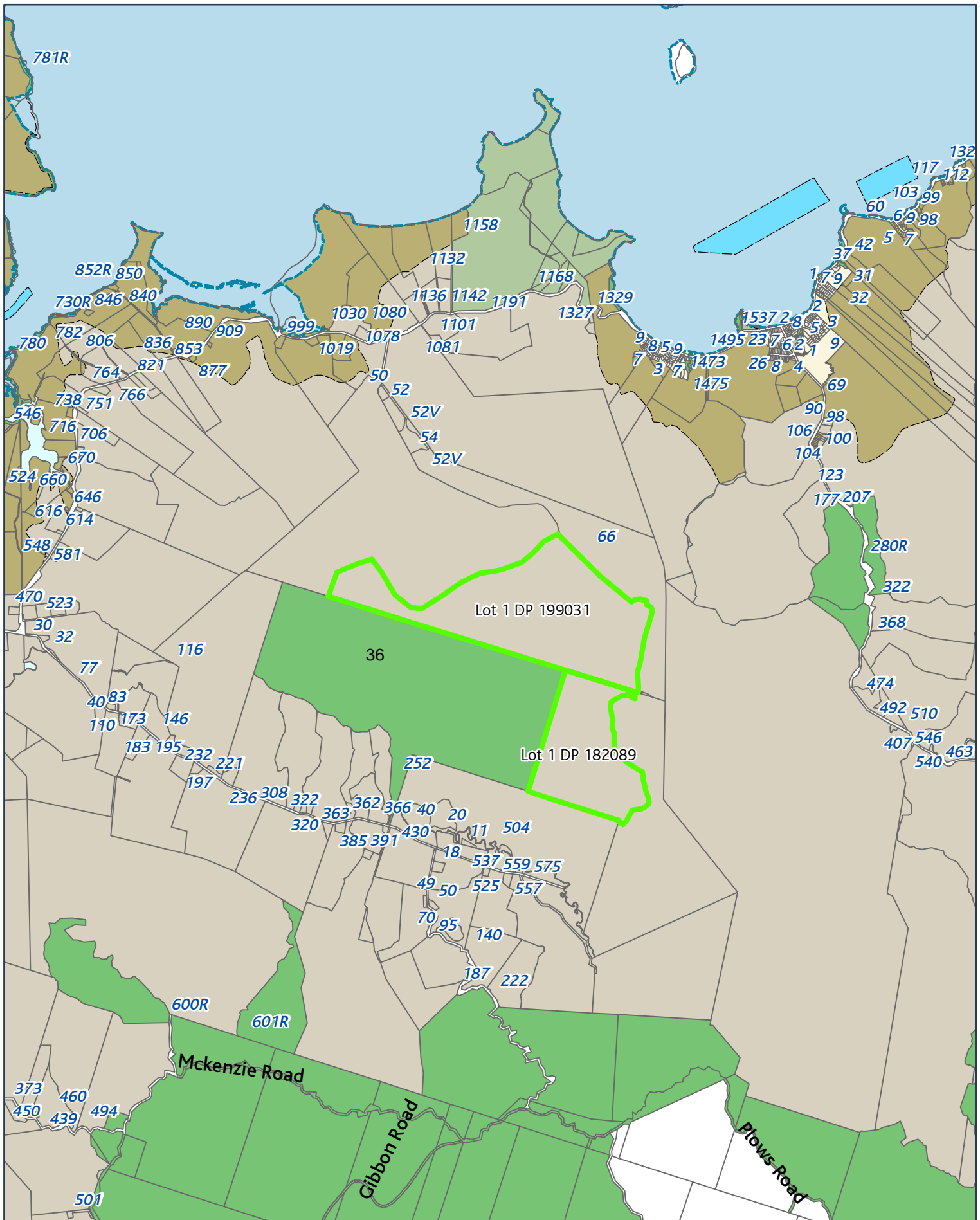
Rezone: Single House to Scenic Reserve
Page 34 of 60

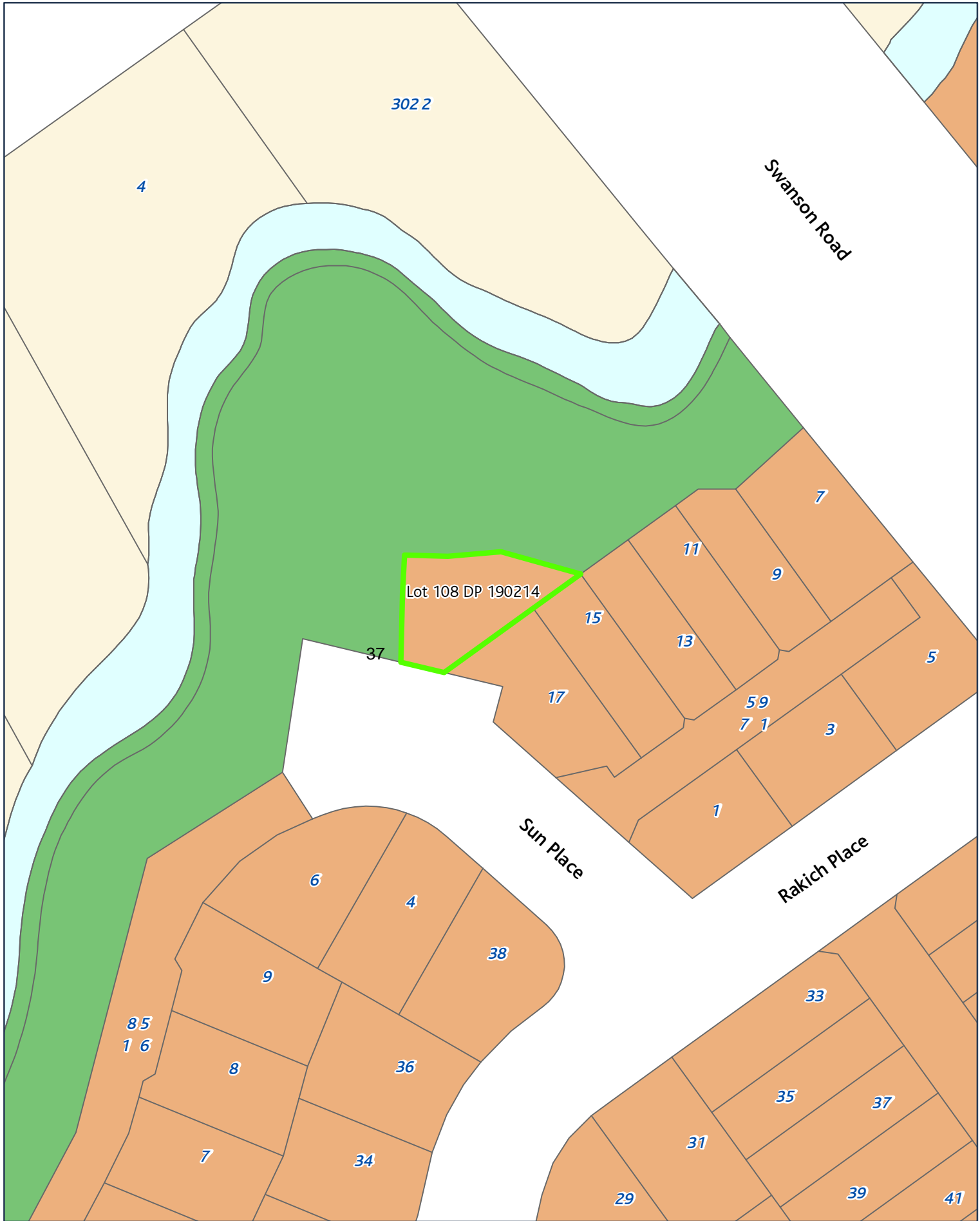


Thorburn Avenue

Quo Vadis Place







Lot 108 DP 190214

Swanson Road

Sun Place

Rakich Place

3022

4

37

15

11

9

7

5

17

13

59

7

1

3

1

6

4

38

9

85

16

8

36

7

34

31

29

33

35

37

39

41



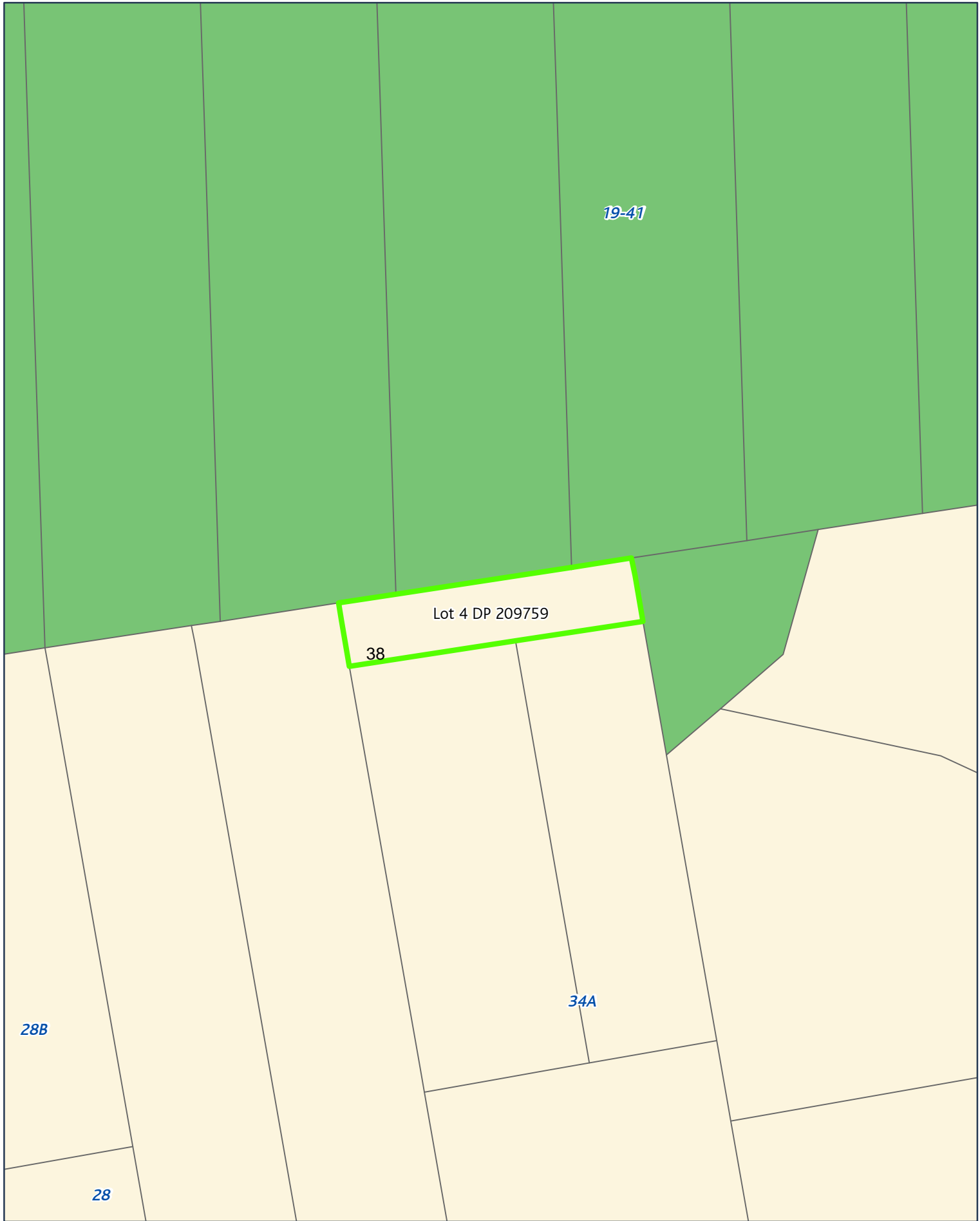
Created Date: 25 Nov 2013
 Scale @ A4: 1:500
 Projection: NZTM
 Datum: NZGD2000



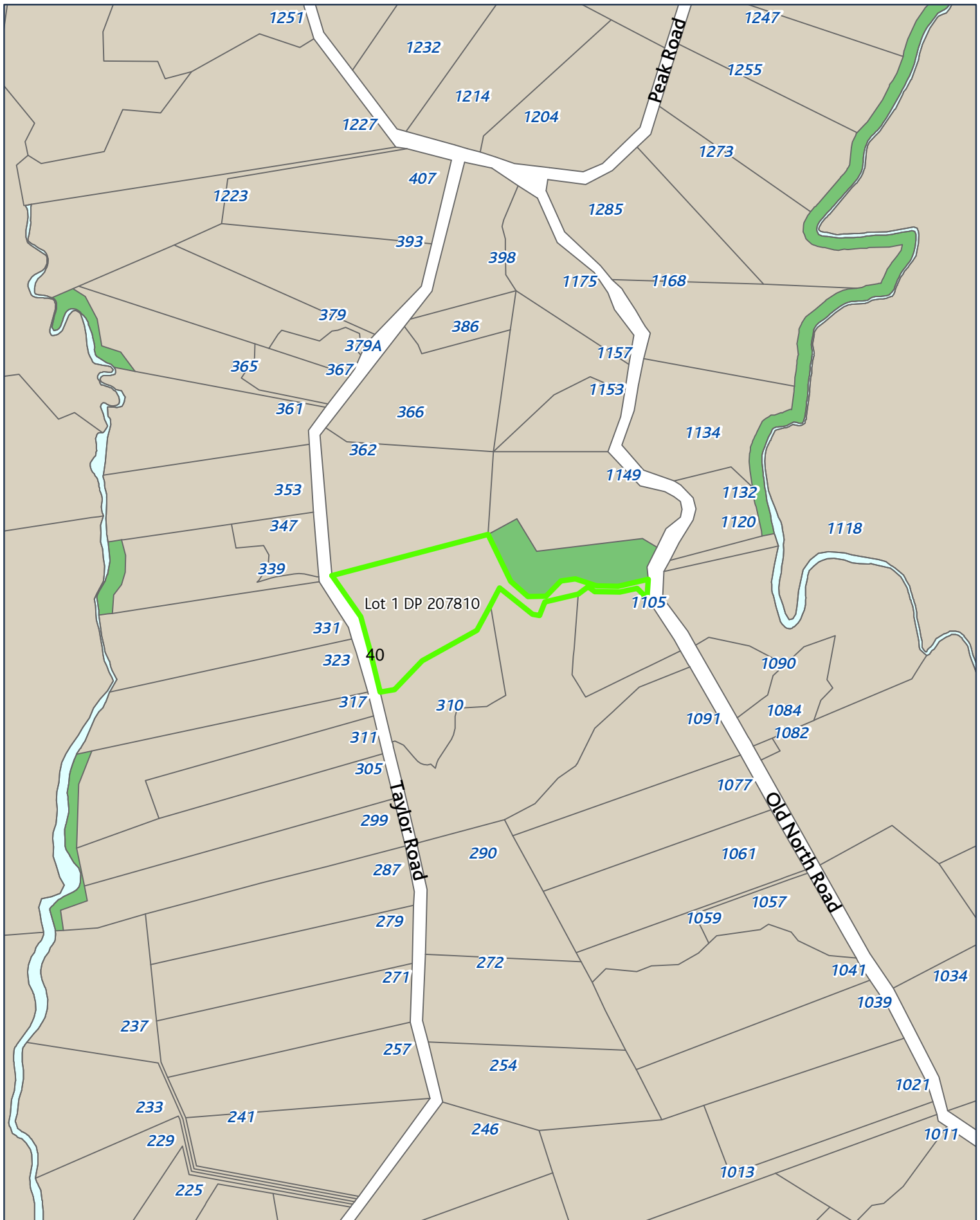
Rezone: Mixed Housing Urban to Scenic Reserve

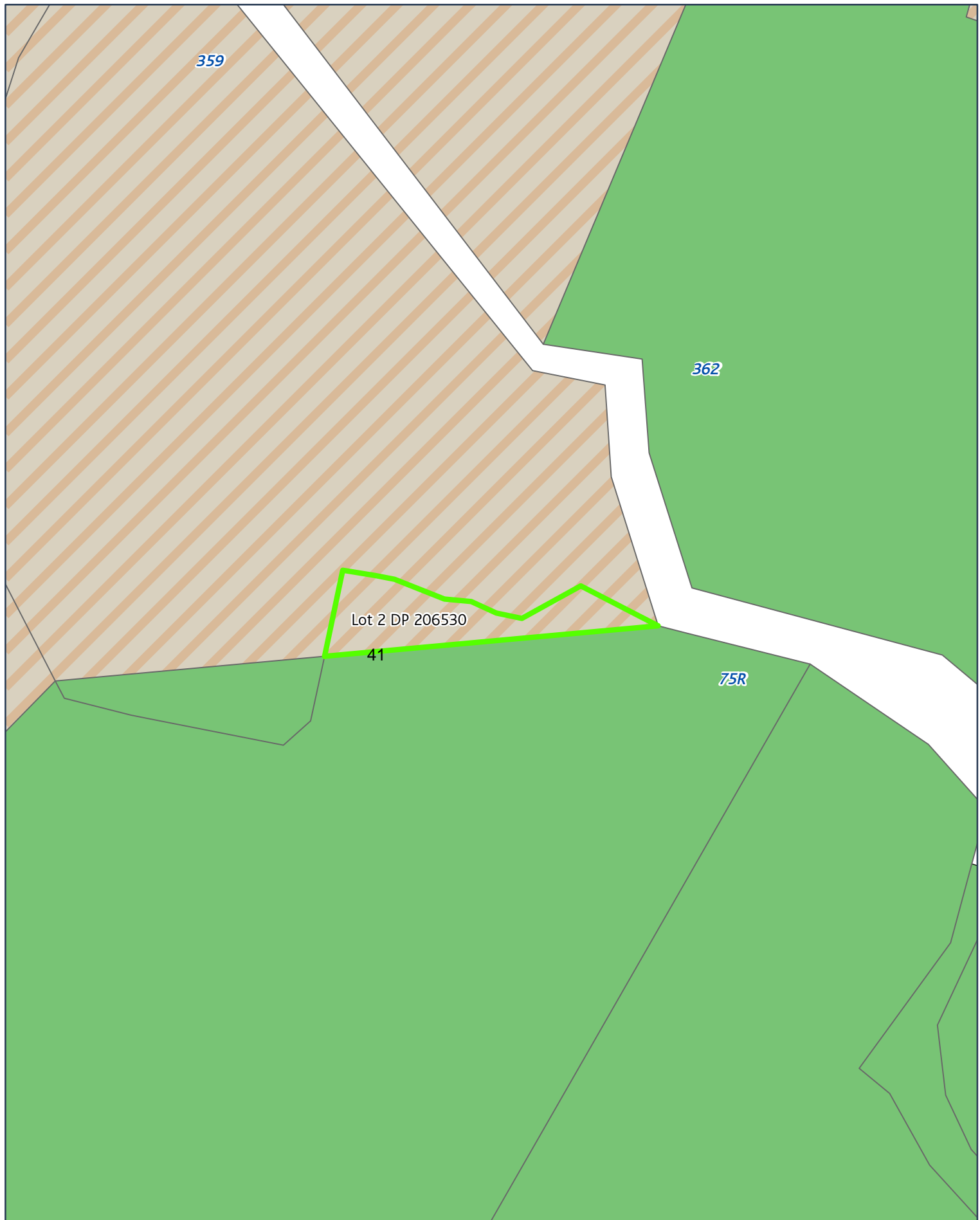
Page 37 of 60









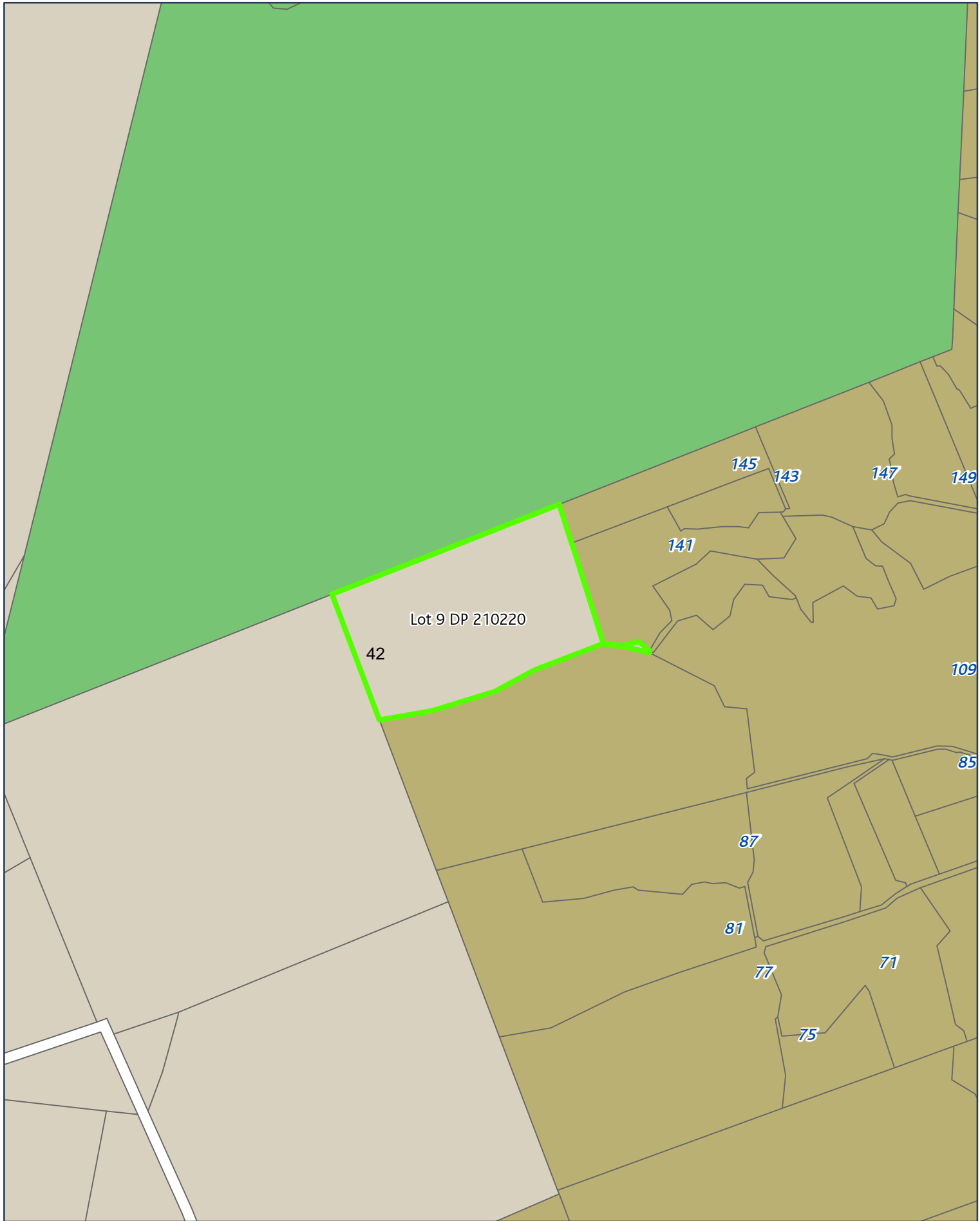


Created Date: 25 Nov 2013
Scale @ A4: 1:2,500
Projection: NZTM
Datum: NZGD2000

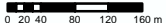


Rezoning: Mixed Rural to Scenic Reserve
Page 41 of 60



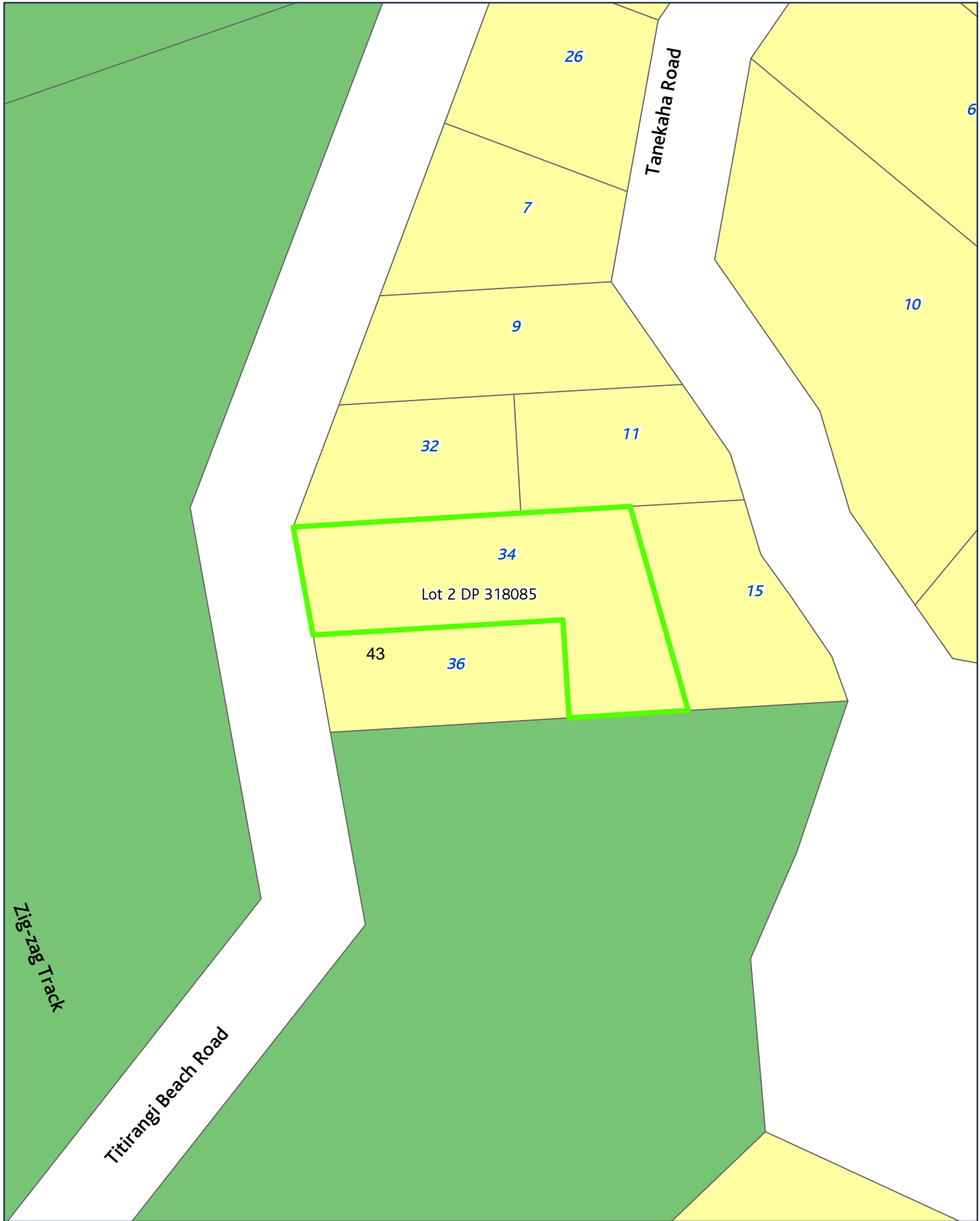


Created Date: 25 Nov 2013
Scale @ A4: 1:9,000
Projection: NZTM
Datum: NZGD2000




Rezone: Rural Production to Scenic Reserve
Page 42 of 60



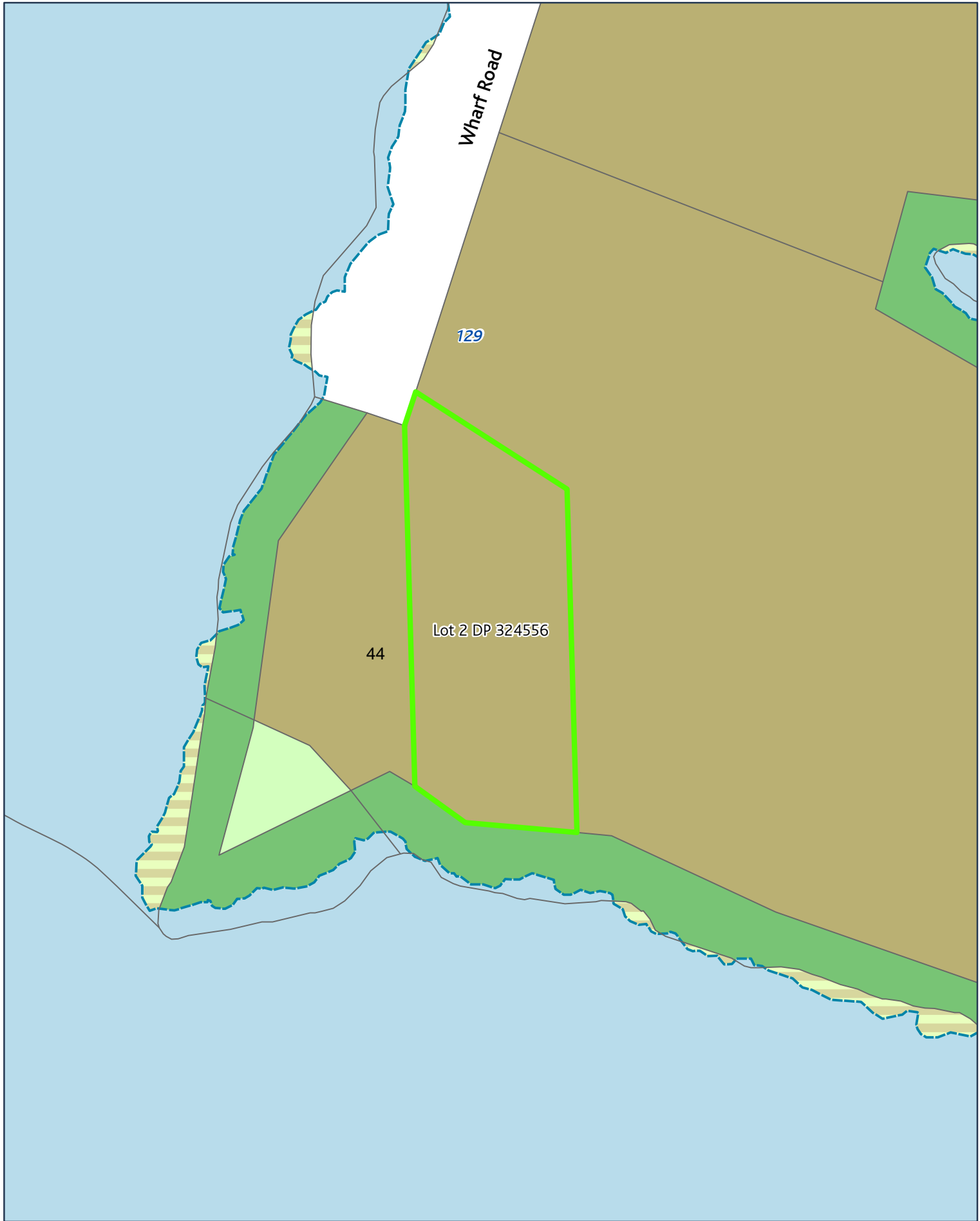


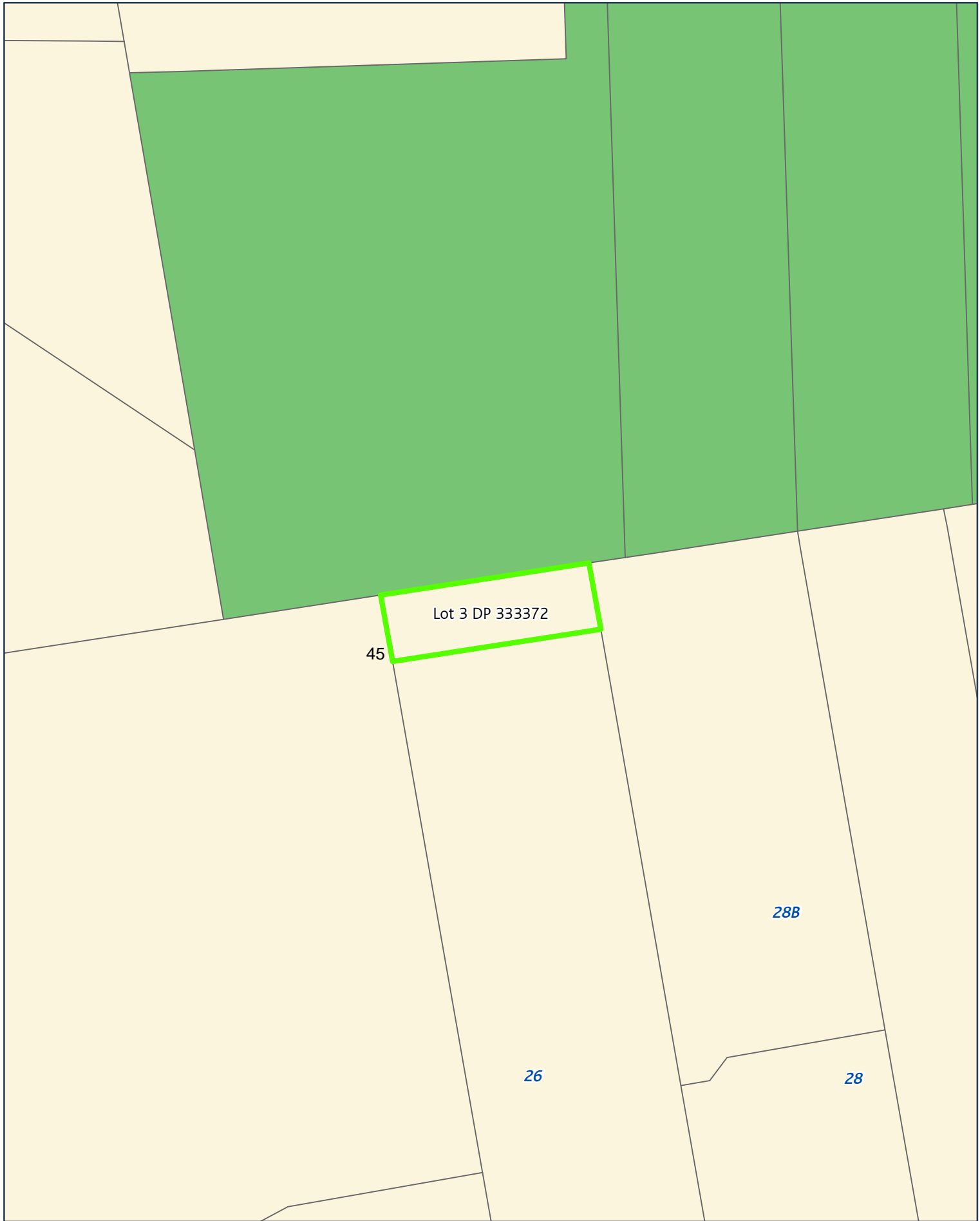
Created Date: 25 Nov 2013
Scale @ A4: 1:1,000
Projection: NZTM
Datum: NZGD2000



Rezone: Large Lot to Scenic Reserve
Page 43 of 60







Lot 3 DP 333372

45

26

28B

28

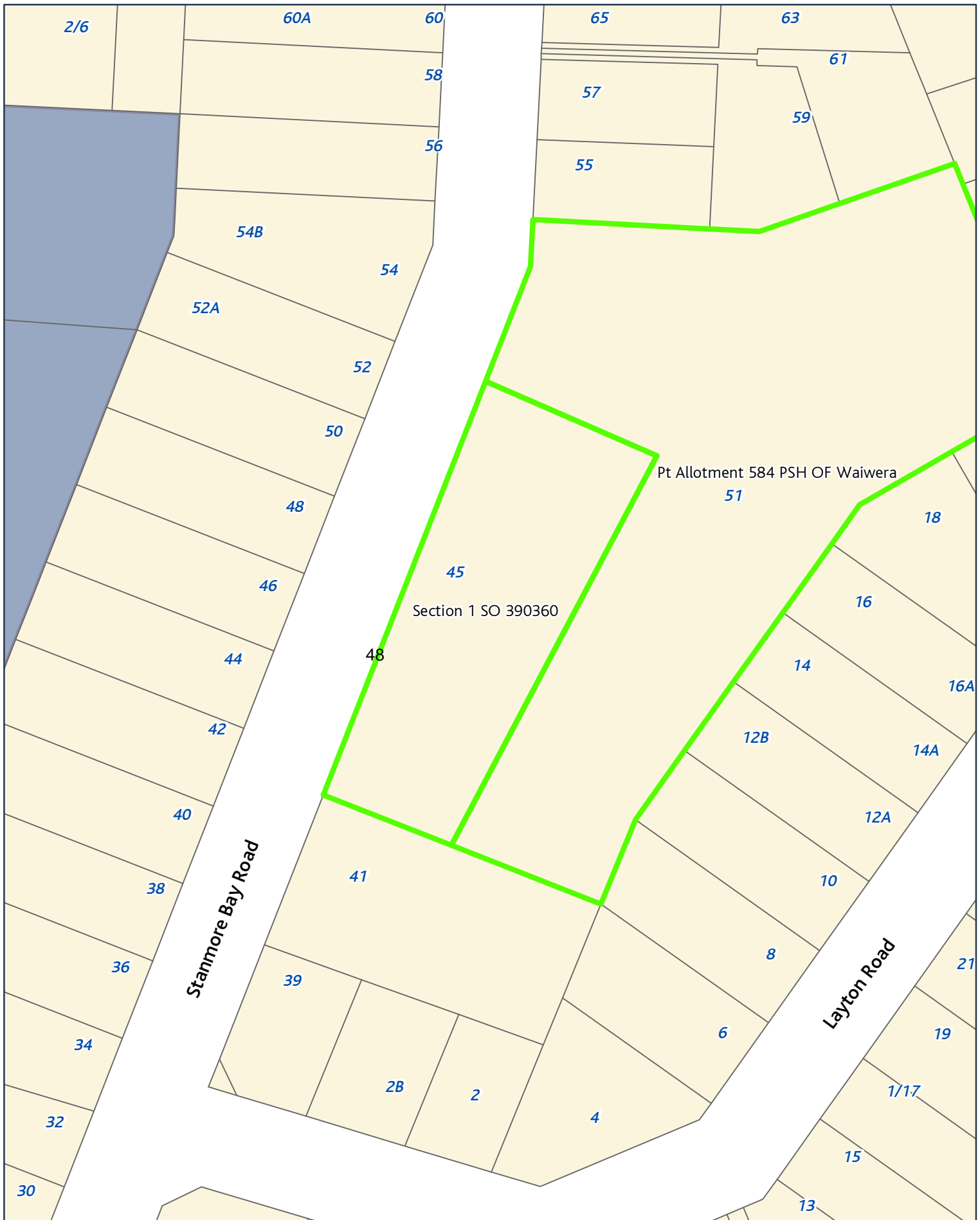


Created Date: 25 Nov 2013
Scale @ A4: 1:500
Projection: NZTM
Datum: NZGD2000



Rezone: Single House to Scenic Reserve
Page 45 of 60



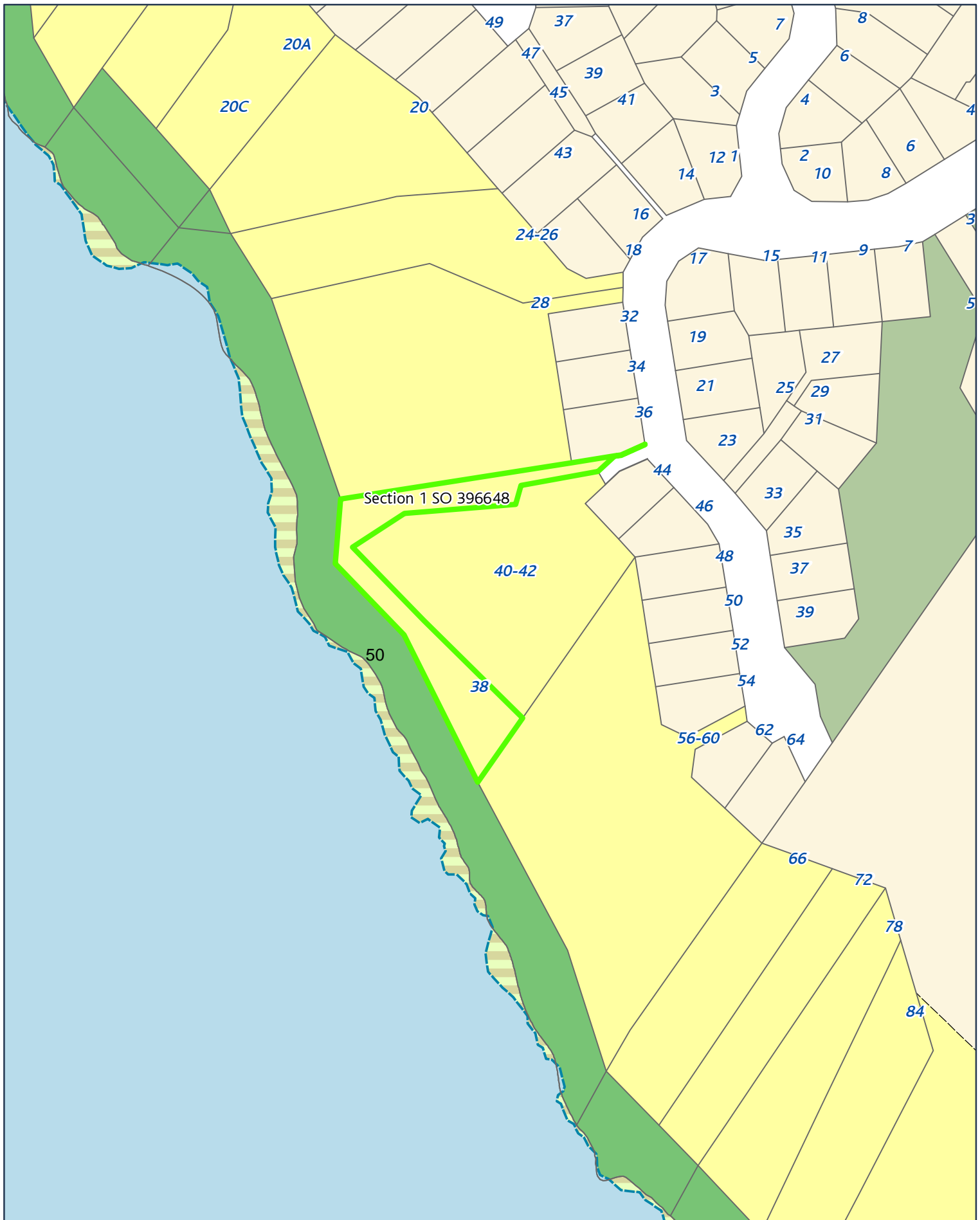


Pt Allotment 584 PSH OF Waiwera


Section 1 SO 390360

Stanmore Bay Road

Layton Road

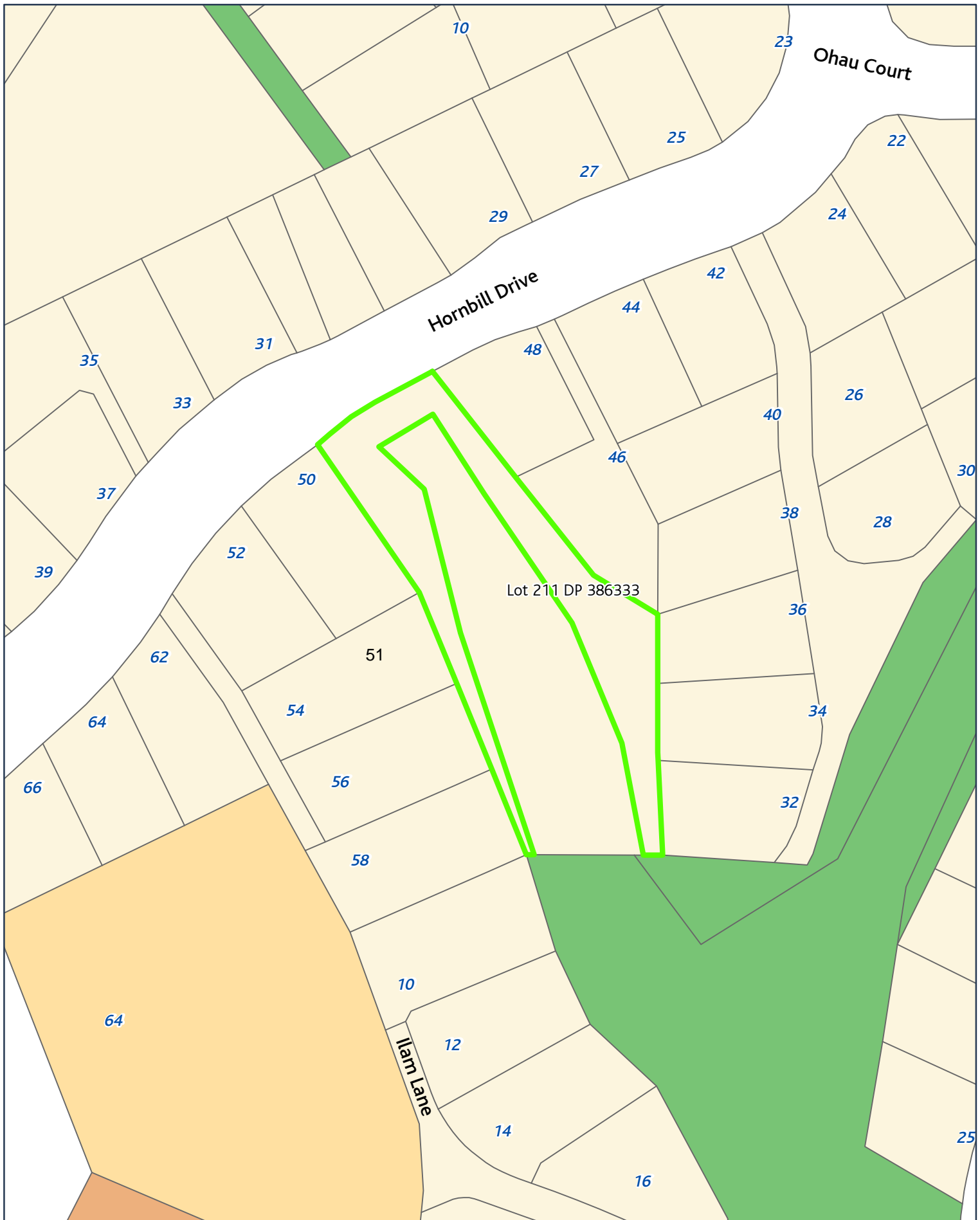


Created Date: 25 Nov 2013
 Scale @ A4: 1:2,000
 Projection: NZTM
 Datum: NZGD2000



Rezone: Large Lot to Scenic Reserve
 Page 50 of 60







Lot 707 DP 393795

Milano Boulevard

Rosini Court

Rosini Court

Harbourside Drive

Lombardia Way

265R

23

21

12R

10

13

15

17

11

9

7

5

4

6

8

275

277

279

281

14

16

8

6

4

18

20

286

288

283

285

287

289

291

293

302

300

298

296

294

1

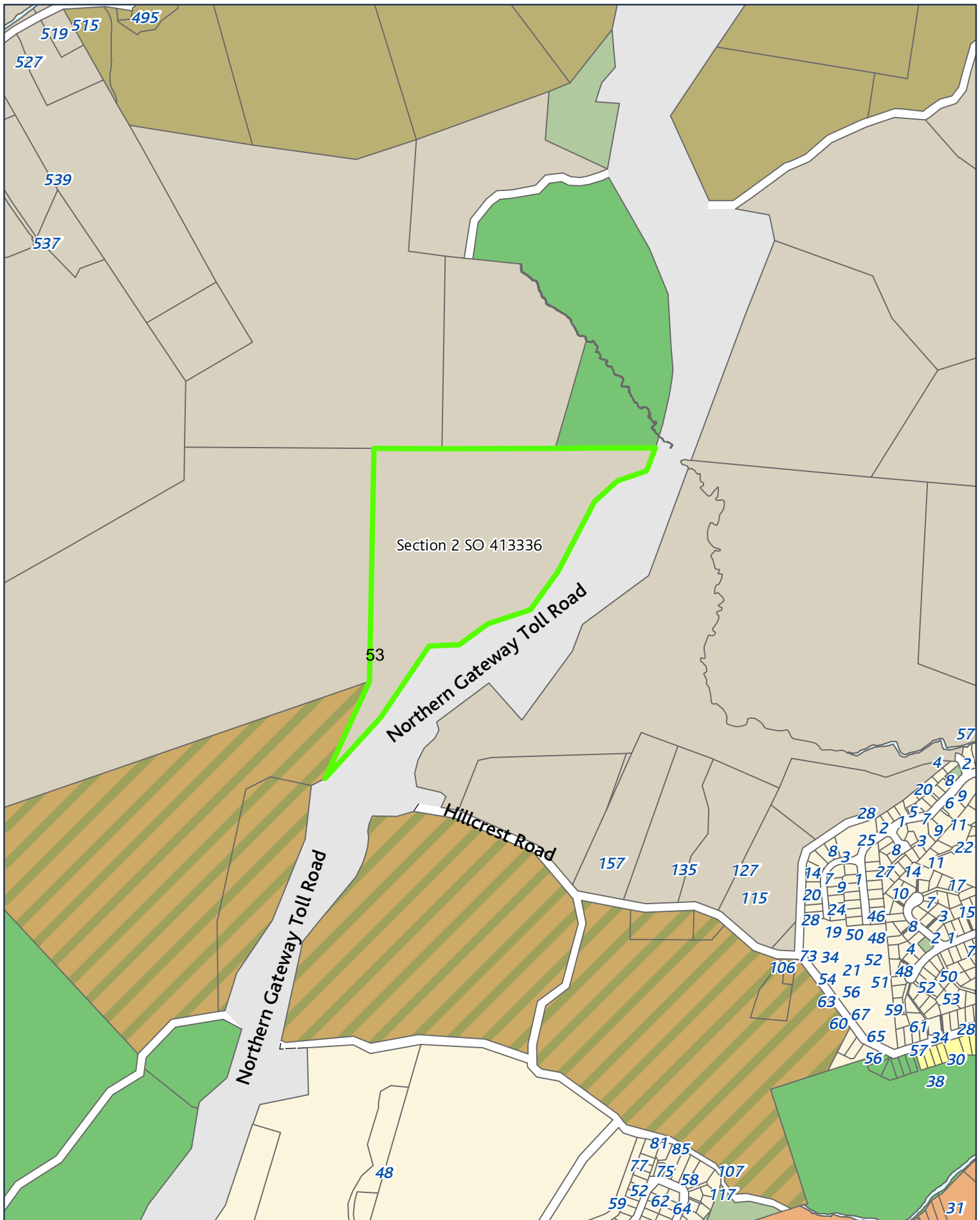
2

4

6

8

5



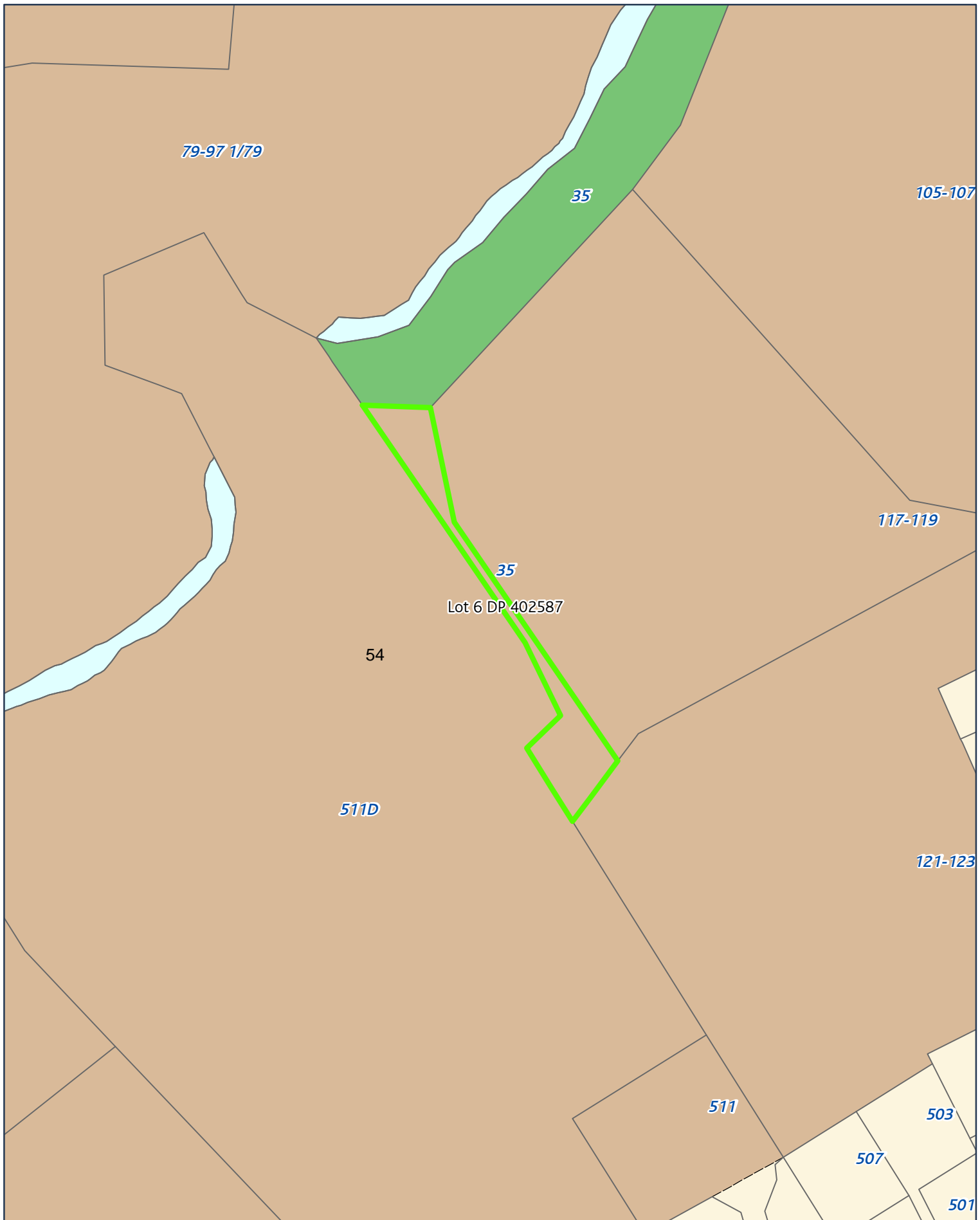
Section 2 SO 413336

Northern Gateway Toll Road

Hillcrest Road

Northern Gateway Toll Road





Created Date: 25 Nov 2013
Scale @ A4: 1:1,500
Projection: NZTM
Datum: NZGD2000

